

15-179-20692-00-00

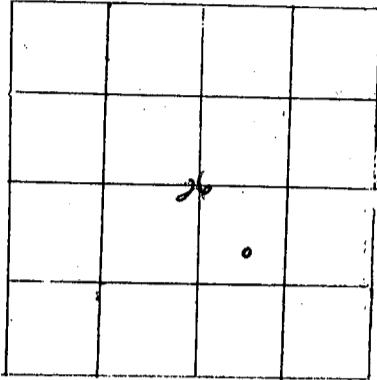
STATE OF KANSAS  
STATE CORPORATION COMMISSION  
200 Colorado Derby Bldg.  
Wichita, Kansas 67202

Form CP-4  
Rev. 12-15-80

WELL PLUGGING RECORD

Give All Information Completely  
Make Required Affidavit

COUNTY Sheridan SEC. 26 TWP. 8S RGE. 26 XX/W  
Location as in quarters or footage from lines:  
SW NW SW 1650' f S1 330' f W1



Locate Well  
correctly on above  
Section Platt.

Lease Owner Houston Hydrolance International, Inc.  
Lease Name Fred Pratt Well No. 1  
Office Address P. O. Box 3723 Victoria, Texas 77901  
Character of Well (Completed as Oil, Gas or Dry Hole): Dry Hole  
Date Well Completed 8/10/83  
Application for plugging filed 8/10/83 12:00 pm  
Plugging commenced 8/10/83 1:00 pm  
Plugging completed 8/10/83 3:45 pm  
Reason for abandonment of well or producing formation No  
commercial quantity of oil or gas was encountered.  
Was permission obtained from the Conservation Division or it's  
Agent's before plugging was commenced? yes

Name of Conservation Agent who supervised plugging of this well Gilbert Leiker

Producing formation \_\_\_\_\_ Depth to top \_\_\_\_\_ bottom \_\_\_\_\_ T.D. 3955'

Show depth and thickness of all water, oil and gas formations.

OIL, GAS OR WATER RECORDS

Casing Record

Formation	Content	From	To	Size	Put in	Pulled Out
Surface	sand & shale	surf	332	8 5/8	332'	None

Describe in detail the manner in which the well was plugged, indicating where the mud fluid was placed and the method or methods used in introducing it into the hold. If cement or other plugs were used, state the character of same and depth placed, from \_\_\_\_\_ feet to \_\_\_\_\_ feet for each plug set.

2150' w/ 20 sx  
Fluid 1500' w/100 sx  
Fluid 350' w/ 40 sx.  
Fluid Rathole w/ 10 sx

RECEIVED  
STATE CORPORATION COMMISSION

8116-23-1983  
08-23-1983  
CONSERVATION DIVISION  
WICHITA, KANSAS

(If additional description is necessary, use BACK of this sheet)

Name of Plugging Contractor \_\_\_\_\_

D N B DRILLING, INC.

STATE OF Kansas COUNTY OF Sedgwick, ss.


515 R. H. Garvey Building  
Wichita, Kansas 67202

James L. Donelson (employee of owner) or (owner or operator) of the above-described well, being first duly sworn on oath, says: That I have knowledge of the facts, statements, and matters herein contained and the log of the above-described well as filed and that the same are true and correct. So help me God.

(Signature) James L. Donelson

535 North Oliver Wichita, Ks.  
(Address)

SUBSCRIBED AND SWORN TO before me this 15 day of Augst, 19 83




Fred G. Arasmith  
Fred G. Arasmith Notary Public.

My Commission Expires November 5, 1984

15-179-20692-00-00

# D N B Drilling, Inc.



ROTARY CONTRACTOR DRILLING DEALS

J. L. DONELSON, PRES.  
(316) 687-5471

535 NORTH OLIVER

WICHITA, KANSAS 67208

## DRILLER'S LOG

Houston Hydrolance International, Inc.  
C/O Melvin Klotzman  
P. O. Box 3723  
Victoria, Texas 77901

8-29-83

D. H. Pratt # 1  
SW NW SW  
Sec. 26-8S-26W  
Sheridan County, Kansas

Commenced: 8/4/83  
Completed: 8/10/83

Surface Casing: 322.15' 8 5/8" set @  
330' w/ 250 sx. 60/40 Poz. 2% Gel. 3% CG

### FORMATION

### DEPTH

Surface hole sand and shale	0 - 332
Shale	332 - 2153
Anhydrite	2153 - 2188
Shale	2188 - 2410
Shale and lime	2410 - 3285'
Lime	3285 - 3955 RTD

I do hereby certify that the foregoing statements are true and correct to the best of my knowledge and belief.

D N B Drilling, Inc.

*James L. Donelson*  
James L. Donelson

STATE OF KANSAS, ss:

Subscribed and sworn to before me this 15th day of August, 1983.




*Fred G. Arasmith*  
Fred G. Arasmith, Notary Public

My commission expires November 5, 1984

15-179-20692-00-00

# D N B Drilling, Inc.



ROTARY CONTRACTOR DRILLING DEALS

J. L. DONELSON, PRES.  
(316) 687-5471

535 NORTH OLIVER

WICHITA, KANSAS 67208

## DRILLER'S LOG

Houston Hydrolance International, Inc.  
C/O Melvin Klotzman  
P. O. Box 3723  
Victoria, Texas 77901

D. H. Pratt #1  
SW NW SW  
Sec. 26-8S-26W  
Sheridan County, Kansas

Commenced: 8/4/83  
Completed: 8/10/83

Surface Casing: 322.15' 8 5/8" set @  
330' w/ 250 sx. 60/40 Poz. 2% Gel. 3% CC

### FORMATION

### DEPTH

Surface hole sand and shale	0 - 332
Shale	332 - 2153
Anhydrite	2153 - 2188
Shale	2188 - 2410
Shale and lime	2410 - 3285'
Lime	3285 - 3955 RTD


I do hereby certify that the foregoing statements are true and correct to the best of my knowledge and belief.

D N B Drilling, Inc.

*James L. Donelson*  
James L. Donelson

STATE of KANSAS: ss:

Subscribed and sworn to before me this 15th day of August, 1983.



*Fred G. Arasmith*

Fred G. Arasmith, Notary Public

My commission expires November 5, 1984

RECEIVED  
STATE CORPORATION COMMISSION

AUG 23 1983

WICHITA, KANSAS