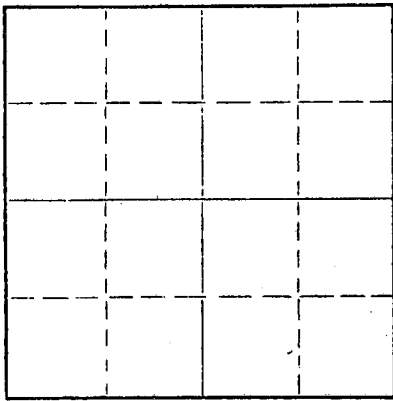


WELL PLUGGING RECORD

Give All Information Completely  
Make Required Affidavit  
Mail or Deliver Report to:  
Conservation Division  
State Corporation Commission  
212 No. Market  
Wichita, Kansas

NORTH



Locate well correctly on above  
Section Plat

Sheridan County. Sec. 6 Twp. 8 Rge. 26 (E) W (W)  
Location as "NE/CNWxSWx" or footage from lines. SE-NW  
Lease Owner Leo J. Dreiling Oil Company  
Lease Name Cass Well No. 1  
Office Address Route 2, Victoria, Kansas 67671  
Character of Well (completed as Oil, Gas or Dry Hole) Dry Hole  
Date well completed 10-16-1967  
Application for plugging filed 10-16-1967  
Application for plugging approved 10-16-1967  
Plugging commenced 10-16-1967  
Plugging completed 10-16-1967  
Reason for abandonment of well or producing formation Dry Hole

If a producing well is abandoned, date of last production 19\_\_\_\_  
Was permission obtained from the Conservation Division or its agents before plugging was commenced? Yes

Name of Conservation Agent who supervised plugging of this well Bill Nichols  
Producing formation \_\_\_\_\_ Depth to top \_\_\_\_\_ Bottom \_\_\_\_\_ Total Depth of Well \_\_\_\_\_ Feet  
Show depth and thickness of all water, oil and gas formations.

OIL, GAS OR WATER RECORDS

CASING RECORD

FORMATION	CONTENT	FROM	TO	SIZE	PUT IN	PULLED OUT
SURFACE PIPE				8 5/8"	211'	

Describe in detail the manner in which the well was plugged, indicating where the mud fluid was placed and the method or methods used in introducing it into the hole. If cement or other plugs were used, state the character of same and depth placed, from \_\_\_\_\_ feet to \_\_\_\_\_ feet for each plug set.

Set 1st. plug at 2120' with 100 sacks cement  
Set 2nd. plug at 210' with 20 sacks cement  
Set 3rd. plug at 40' with 10 sacks cement  
Filling hole to bottom of cellar

RECEIVED  
STATE CORPORATION COMMISSION  
OCT 20 1967

CONSERVATION DIVISION  
WICHITA, KANSAS

10-20-67


(If additional description is necessary, use BACK of this sheet)

Name of Plugging Contractor L. J. Dreiling & Sons, Inc.  
Address Route 2, Victoria, Kansas 67671

STATE OF KANSAS, COUNTY OF ELLIS, ss.  
I, Leo F. Dreiling (employee of owner) or (owner or operator) of the above-described well, being first duly sworn on oath, says: That I have knowledge of the facts, statements, and matters herein contained and the log of the above-described well as filed and that the same are true and correct. So help me God.

(Signature) Leo F. Dreiling  
LEO F. DREILING, ROUTE 2, VICTORIA, KANSAS  
(Address)

SUBSCRIBED AND SWORN to before me this 18th day of October, 1967



Joseph A. Hess  
JOSEPH A. HESS Notary Public.

L. J. DREILING and SONS, Inc.

VICTORIA, KANSAS

15-179-20049-00-00

WELL LOG

Company	Leo J. Dreiling Oil Company	Sec. 6	Twp. 8	Rng. 26
Farm	Route 2 Victoria, Kansas 67671 Cass No. 1	Location	SE-NW	
Total Depth	4080'	County	Sheridan	
Comm.	10-11-67	Comp.	10-16-67	Elevation: 2597' K.B. 2594' D. F. 2592' G. R.
Contractor	L. J. Dreiling & Sons, Inc. Route 2 Victoria, Kansas 67671 Casing Record	Cement Record	Production: D & A	
	211' - 8 5/8"	150 sacks cement		

Figures Indicate Bottom of Formations

0'	40'	Surface Clay
40'	188'	Clay & Sand
188'	200'	Shale
200'	820'	Shale
820'	1673'	Shale
1673'	1895'	Shale
1895'	2055'	Sand
2055'	2090'	Shale & Shells
2090'	2261'	Shale & Redbed
2261'	2295'	Anhy.
2295'	2595'	Shale & Shells
2595'	2855'	Shale & Lime
2855'	3114'	Lime & Shale
3114'	3330'	Lime & Shale
3330'	3510'	Shale & Lime
3510'	3742'	Shale & Lime
3742'	3825'	Lime
3825'	3946'	Lime
3946'	3996'	Lime
3996'	4080'	Lime
4080'	T.D.	

RECORDED  
 OCT 20 1967  
 OPERATIONS DIVISION  
 KANSAS


STATE OF KANSAS )  
 ) ss  
 COUNTY OF ELLIS )

I, Leo F. Dreiling, of the L. J. Dreiling & Sons, Inc., upon oath states that the above and foregoing is a true and correct copy from the Daily Drilling Report from your Cass #1.

Leo F. Dreiling  
 LEO F. DREILING

Subscribed and sworn to before me this 18th day of October 1967.

Joseph A. Hess  
 JOSEPH A. HESS NOTARY PUBLIC



My commission expires: September 19, 1970