


15-179-20401-00-00

FORM CP-4

STATE OF KANSAS
STATE CORPORATION COMMISSION
CONSERVATION DIVISION
P. O. BOX 17027
WICHITA, KANSAS 67217

WELL PLUGGING RECORD



Locate well correctly on above Section Plat

Sheridan County. Sec. 11 Twp. 8S Rge. 26 (W)
Location as "NE/CNW/SW" or footage from lines. NE/4
Lease Owner Don E. Pratt
Lease Name SCHIEFERECKE Well No. 1
Office Address Box 370, Hays, Kansas 67601
Character of Well (completed as Oil, Gas or Dry Hole) Dry Hole
Date well completed 6/15 19 75
Application for plugging filed 6/15 19 75
Application for plugging approved 6/15 19 75
Plugging commenced 6/15 19 75
Plugging completed 6/15 19 75
Reason for abandonment of well or producing formation Dry Hole

If a producing well is abandoned, date of last production 19
Was permission obtained from the Conservation Division or its agents before plugging was commenced? Yes

Name of Conservation Agent who supervised plugging of this well Gilbert Balthezdor
Producing formation Depth to top Bottom Total Depth of Well 3945 Feet
Show depth and thickness of all water, oil and gas formations.

OIL, GAS OR WATER RECORDS

CASING RECORD

FORMATION	CONTENT	FROM	TO	SIZE	PUT IN	PULLED OUT
				8 5/8"	179	None

Describe in detail the manner in which the well was plugged, indicating where the mud fluid was placed and the method or methods used in introducing it into the hole. If cement or other plugs were used, state the character of same and depth placed, from feet to feet for each plug set.

RECEIVED STATE CORPORATION COMMISSION 11-2-75
JUL 2 1975
1st plug @ 1100' w/70 sx
2nd plug @ 180' w/20 sx
3rd plug @ 40' w/10 sx

(If additional description is necessary, use BACK of this sheet)
Name of Plugging Contractor Allied Cementing
Address Box 31, Russell, Ks


STATE OF Kansas COUNTY OF Sedgwick ss.
James R. Daniels (employee of owner) of the above-described well, being first duly sworn on oath, says: That I have knowledge of the facts, statements, and matters herein contained and the log of the above-described well as filed and that the same are true and correct. So help me God.

(Signature) James R. Daniels
617 Union Center, Wichita, Ks 67202
(Address)

SUBSCRIBED AND SWORN TO before me this 1st day of July, 19 75

CAROLYN TJADEN, Notary Public
My Commission Expires Sept. 5, 1976

Carolyn Tjaden
Notary Public.



WELL LOG


15-179-20401-00-00

COMPANY Don E. Pratt
FARM SCHIEFERECKE NO. 1

SEC. 11 T. 8S R. 26W
LOC. NE/4

RIG. NO. 15
TOTAL DEPTH 3945'
COMM. 6/10/75 COMP. 6/15/75

COUNTY Sheridan
KANSAS



CONTRACTOR Murfin Drilling Company

CASING

20 10
15 8 5/8" @ 179' w/165 SX
12 6
13 5

ELEVATION

PRODUCTION D&A

FIGURES INDICATE BOTTOM OF FORMATIONS

- 40 - surface clay
- 140 - surface dirt & sand
- 179 - shale
- 1440 - shale, sand
- 1810 - shale
- 1950 - sand
- 2145 - shale
- 2180 - shale, redbed
- 2217 - anhydrite
- 2965 - shale
- 3450 - shale, lime
- 3945 - lime
- 3945 - TD


RECEIVED
STATE CORPORATION COMMISSION
JUL 2 1975
CONSERVATION DIVISION
Wichita, Kansas

7-2-75

State of Kansas
County of Sedgwick } ss:

I, James R. Daniels of the Murfin Drilling Company

upon oath state that the above and foregoing is a true and correct copy of the log of the Schieferecke #1 well.



Subscribed and sworn to before me this 1st day of July 19 75

CAROLYN TJADEN, Notary Public
My Commission Expires Sept. 5, 1976

James R. Daniels
Carolyn Tjaden
NOTARY PUBLIC