


15-179-20301-00-00

STATE OF KANSAS
STATE CORPORATION COMMISSION
CONSERVATION DIVISION
P. O. BOX 17027
WICHITA, KANSAS 67217

FORM CP-4

WELL PLUGGING RECORD

Sheridan County, Sec 14 Twp 8 Rge 26 (E) (W)



Locate well correctly on above Section Plat

Location as "NE/CNW&SW" or footage from lines SW SW NE
Lease Owner Don Pratt Oil Operations
Lease Name Irene Davis #1 Well No.
Office Address Hays, Kansas 67601
Character of Well (completed as Oil, Gas or Dry Hole)
Date well completed 19
Application for plugging filed 19
Application for plugging approved 19
Plugging commenced 1/8/75 19
Plugging completed 1/20/75 19
Reason for abandonment of well or producing formation depleted.

If a producing well is abandoned, date of last production 19
Was permission obtained from the Conservation Division or its agents before plugging was commenced? yes

Name of Conservation Agent who supervised plugging of this well Balthazor
Producing formation Depth to top Bottom Total Depth of Well 3925 Feet
Show depth and thickness of all water, oil and gas formations.

OIL, GAS OR WATER RECORDS

CASING RECORD

FORMATION	CONTENT	FROM	TO	SIZE	PUT IN	PULLED OUT
				8-5/8	156	none
				4 1/2"	3917	2412'

Describe in detail the manner in which the well was plugged, indicating where the mud fluid was placed and the method or methods used in introducing it into the hole. If cement or other plugs were used, state the character of same and depth placed, from feet to feet for each plug set.

Pushed plug to 3755', ran sand to 3720' and dumped 3 sacks cement.
Shot pipe at 2910', 2700', 2412', pulled 4 1/2" casing. Pumped 3 sacks hulls, 9 sacks gel, 70 sacks cement, 16 sacks gel and 50 sacks cement.
PLUGGING COMPLETE.

(If additional description is necessary, use BACK of this sheet)
Name of Plugging Contractor KELSO CASING PULLING
Address CHASE, KANSAS

STATE OF KANSAS COUNTY OF RICE ss.
R. DARRELL KELSO (employee of owner) or (owner or operator) of the above-described well, being first duly sworn on oath, says: That I have knowledge of the facts, statements, and matters herein contained and the log of the above-described well as filed and that the same are true and correct. So help me God.

(Signature) *R. Darrell Kelso*
CHASE, KANSAS (Address)

SUBSCRIBED AND SWORN TO before me this 21st day of January 19 75

My commission expires
MARGARET MELCHER
NOTARY PUBLIC
Rice County, Kansas
My Commission Expires
Feb. 15, 1975

Margaret Melcher
Notary Public.

1-27-75
RECEIVED
STATE CORPORATION COMMISSION
JAN 27 1975
CONSERVATION DIVISION
Wichita, Kansas

DREILING OIL, INC.

Victoria, Kansas 67671

15-179-20301-00-00

Don E. Pratt Oil Operations WELL LOG
P. O. Drawer 370

Company Hays, Kansas 67601

Sec. 14 Twp. 8 Rng. 26

Farm Irene V. Davis No. 1

Location SW SW NE

Total Depth 3,925'

County Sheridan

Comm. 2-17-72 Comp. 2-24-72

Elevation: 2456 K. B.

Contractor Dreiling Oil, Inc.
Victoria, Kansas 67671

2453 D. F.

2451 G. R.

Casing Record

156' - 8 5/8"
3,917' - 4 1/2"

Cement Record

125 Sacks cement
200 sacks common cement
w/15% salt w/flush ahead
of cement

Figures Indicate Bottom of Formations

0'
55'
156'
326'
1336'
1720'
1890'
2100'
2112'
2147'
2426'
2775'
2950'
3135'
3233'
3390'
3597'
3925'

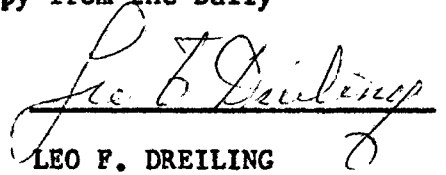
55'
156'
326'
1336'
1720'
1890'
2100'
2112'
2147'
2426'
2775'
2950'
3135'
3233'
3390'
3597'
3925'
T.D.

Top Soil
Blue Shale
Shale
Shale & Sand
Shale & Gyp.
Sand
Shale & Red Bed
Shale
Anhydrite
Shale
Shale
Shale & Lime
Lime & Shale
Lime & Shale
Shale & Lime
Lime & Shale
Lime


Production:
RECEIVED
STATE CORPORATION COMMISSION
OCT 16 1974
CONSERVATION DIVISION
Wichita, Kansas
16-16-74

STATE OF KANSAS)
)ss
COUNTY OF ELLIS)

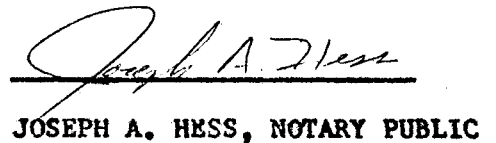
I, Leo F. Dreiling, of Dreiling Oil, Inc. upon oath states that
the above and foregoing is a true and correct copy from the Daily
Drilling Report from the Irene B. Davis #1.


LEO F. DREILING

Subscribed and sworn to before me this 25th day of February, 1972.



My Commission expires: September 19, 1974.


JOSEPH A. HESS, NOTARY PUBLIC