


15-17a-20355-00.00

STATE OF KANSAS
STATE CORPORATION COMMISSION

Form CP-4

Give All Information Completely
Make Required Affidavit
Mail or Deliver Report to:
Conservation Division
State Corporation Commission
P. O. Box 17027
Wichita, Kansas 67217
NORTH

WELL PLUGGING RECORD



Locate well correctly on above
Section Plat

Sheridan County, Sec. 14 Twp. 8S Rge. (E) 26 (W)
Location as "NE/CNW/SW" or footage from lines SW NW NE
Lease Owner Don E. Pratt
Lease Name Davis Well No. 2
Office Address Drawer 370, Hays, Kansas 67601
Character of Well (completed as Oil, Gas or Dry Hole) Dry Hole
Date well completed 6-26 1973
Application for plugging filed 6-26 1973
Application for plugging approved 6-26 1973
Plugging commenced 6-26 1973
Plugging completed 6-26 1973
Reason for abandonment of well or producing formation Dry Hole

If a producing well is abandoned, date of last production 19
Was permission obtained from the Conservation Division or its agents before plugging was commenced? Yes

Name of Conservation Agent who supervised plugging of this well Bill Nichols
Producing formation _____ Depth to top _____ Bottom _____ Total Depth of Well 3890 Feet
Show depth and thickness of all water, oil and gas formations.

OIL, GAS OR WATER RECORDS

CASING RECORD

FORMATION	CONTENT	FROM.	TO	SIZE	PUT IN	PULLED OUT
				8 5/8"	168'	None


Describe in detail the manner in which the well was plugged, indicating where the mud fluid was placed and the method or methods used in introducing it into the hole. If cement or other plugs were used, state the character of same and depth placed, from _____ feet to _____ feet for each plug set.

1st plug @ 1175' w/110sx
2nd plug @ 185' w/30 sx
3rd plug @ 40' w/10 sx

RECEIVED
STATE CORPORATION COMMISSION
JUL 2 1973
CONSERVATION DIVISION
Wichita, Kansas

(If additional description is necessary, use BACK of this sheet)
Name of Plugging Contractor Allied Cementing Co., Inc.
Address Box 207, Russell, Kansas

STATE OF Kansas, COUNTY OF Sedgwick, ss.
James R. Daniels (employee of owner) or (owner or operator) of the above-described well, being first duly sworn on oath, says: That I have knowledge of the facts, statements, and matters herein contained and the log of the above described well as filed and that the same are true and correct. So help me God.



(Signature) James R. Daniels
617 Union Center, Wichita, Kansas (Address)
Subscribed and sworn to before me this 29th day of June, 1973
BARBARA COLE, Notary Public
My Commission Expires Sept. 5, 1976
Notary Public.

WELL LOG

15-179-20355-00-00

COMPANY DON E. PRATT

SEC. 14 T. 8S R. 26W
LOC. SW NW NE

FARM DAVIS

NO. 2


RIG. NO. 15

TOTAL DEPTH 3890'

COMM. 6-21-73

COMP. 6-26-73

COUNTY Sheridan
KANSAS



CONTRACTOR Murfin Drilling Company

CASING

20 10
15 8 5/8" @ 168' w/150 sx
12 6
13 5

ELEVATION

PRODUCTION D & A

FIGURES INDICATE BOTTOM OF FORMATIONS

70 Sand & surface soil
2119 Shale
2153 Anhydrite
2770 Shale & lime
3430 Lime & shale
3890 Lime

RECEIVED
STATE CORPORATION COMMISSION

JUL 2 1973


CONSERVATION DIVISION
Wichita, Kansas

7-2-73

State of Kansas }
County of Sedgwick } ss:

I, James R. Daniels of the Murfin Drilling Company

do hereby state that the above and foregoing is a true and correct copy of the log of the Davis #2 well.



James R. Daniels

Subscribed and sworn to before me this 29th day of June 19 73

BARBARA COLE, Notary Public
My Commission Expires Sept. 5, 1976

Barbara Cole
NOTARY PUBLIC