

15-179-20376-00-00

STATE OF KANSAS
STATE CORPORATION COMMISSION

Form CP-4

Give All Information Completely
Make Required Affidavit
Mail or Deliver Report to:
Conservation Division
State Corporation Commission

P. O. Box 17027
Wichita, Kansas 67217
NORTH

WELL PLUGGING RECORD

Sheridan County, Sec. 14 Twp. 8S Rge. (E) 26 (W)

Location as "NE/CNWxSWx" or footage from lines SE NE SW

Lease Owner Done E. Pratt

Lease Name Irene Davis Well No. 3

Office Address Drawer 370, Hays, Kansas 67601

Character of Well (completed as Oil, Gas or Dry Hole) Dry Hole

Date well completed January 27, 1974 19

Application for plugging filed January 27, 1974 19

Application for plugging approved January 27, 1974 19


Plugging commenced January 27, 1974 19

Plugging completed January 27, 1974 19

Reason for abandonment of well or producing formation Dry Hole

If a producing well is abandoned, date of last production _____ 19

Was permission obtained from the Conservation Division or its agents before plugging was commenced? Yes



Locate well correctly on above Section Plat

Name of Conservation Agent who supervised plugging of this well Bill Nichols, Moreland, Ks.

Producing formation _____ Depth to top _____ Bottom _____ Total Depth of Well 3860 Feet

Show depth and thickness of all water, oil and gas formations.

OIL, GAS OR WATER RECORDS

CASING RECORD

FORMATION	CONTENT	FROM	TO	SIZE	PUT IN	PULLED OUT
				8 5/8"	133'	None

Describe in detail the manner in which the well was plugged, indicating where the mud fluid was placed and the method or methods used in introducing it into the hole. If cement or other plugs were used, state the character of same and depth placed, from _____ feet to _____ feet for each plug set.

1st plug @ 1175' w/110 sx

2nd plug @ 155' w/30 sx

3rd plug @ 40' w/10 sx

RECEIVED
STATE CORPORATION COMMISSION
FEB 8 1974
CONSERVATION DIVISION
Wichita, Kansas

(If additional description is necessary, use BACK of this sheet)

Name of Plugging Contractor Allied Cementing Co., Inc. 2-8-74
Address Box 207, Russell, Kansas

STATE OF Kansas COUNTY OF Sedgwick, ss.

James R. Daniels (employee of owner) or (owner or operator) of the above-described

well, being first duly sworn on oath, says: That I have knowledge of the facts, statements, and matters herein contained and the log of the above-described well as filed and that the same are true and correct. So help me God.

(Signature) James R. Daniels

617 Union Center, Wichita, Kansas 67202
(Address)



Subscribed and sworn to before me this 7th day of February, 1974

BARBARA COLE, Notary Public

My Commission Expires Sept. 5, 1976

Notary Public.

WELL LOG

15-179-20376-00-00

COMPANY Don Pratt

SEC. 14 T. 8S R.26W
LOC. SE NE SW

FARM IRENE DAVIS

NO. 3


RIG. NO. 15

TOTAL DEPTH 3860'

COMM. 1-21-74

COMP. 1-27-74

COUNTY Sheridan
KANSAS



CONTRACTOR Murfin Drilling Company

CASING

20 10
15 85/8" @ 133' w/150 sx
12 6
13 5

ELEVATION 2430 KB

PRODUCTION D & A

FIGURES INDICATE BOTTOM OF FORMATIONS


70	Surface dirt & sand
100	Sand
133	Shale
1570	Shale & sand
2078	Shale
2114	Anhydrite
2130	Shale
3330	Lime & shale
3860	Lime
3860	TD

RECEIVED
STATE CORPORATION COMMISSION
FEB 8 1974
CONSERVATION DIVISION
Wichita, Kansas
2-8-74

State of Kansas
County of Sedgwick } ss:

I, James R. Daniels of the Murfin Drilling Company

do hereby state that the above and foregoing is a true and correct copy of the log of the Irene Davis #3 well.



James R. Daniels
Barbara Cole
NOTARY PUBLIC

Subscribed and sworn to before me this 7th day of February 1974
My Commission Expires: BARBARA COLE, Notary Public
My Commission Expires Sept. 5, 1976