

STATE OF KANSAS  
STATE CORPORATION COMMISSION  
200 Colorado Derby Building  
Wichita, Kansas 67202

WELL PLUGGING RECORD  
K.A.R.-82-3-117

15-179-20362-00-00  
API NUMBER

LEASE NAME Kysar

WELL NUMBER 3

SPOT LOCATION C NW SW

SEC. 17 TWP. 8 RGE. 26 (E) or (W)

COUNTY Sheridan

Date Well Completed 9-6-73

Plugging Commenced 4-19-84

Plugging Completed 4-19-84

TYPE OR PRINT  
NOTICE: Fill out completely  
and return to Cons. Div.  
office within 30 days.

LEASE OPERATOR Dreiling Oil, Inc.

ADDRESS Box 1000, Victoria, KS 67671

PHONE # (913) 735-2204 OPERATORS LICENSE NO. 5145

Character of Well Oil  
(Oil, Gas, D&A, SWD, Input, Water Supply Well)

Did you notify the KCC/KDHE Joint District Office prior to plugging this well? yes

Which KCC/KDHE Joint Office did you notify? Hasy

Is ACO-1 filed?            If not, is well log attached well log attached to plugging applicat.

Producing formation Lansing-Kansas City Depth to top 3641 bottom 3854 T.D. 3863

Show depth and thickness of all water, oil and gas formations.

OIL, GAS OR WATER RECORDS

CASING RECORD

Formation	Content	From	To	Size	Put in	Pulled out
				8 5/8	169'	0'
				4 1/2	3,875	0'

Describe in detail the manner in which the well was plugged, indicating where the mud fluid was placed and the method or methods used in introducing it into the hole. If cement or other plugs were used state, the character of same and depth placed, from feet to feet each set.

Down 8 5/8 and 4 1/2, 60 sks cement mixed with 3 sks hulls and 5 sks gel, then 15 sks gel, 90 sks cement, no pressure, waited 4 hours, then capped well to surface with 30 sks cement.

(If additional description is necessary, use BACK of this form.)

Name of Plugging Contractor Dreiling Oil, Inc. License No. 730  
Address Box 1000, Victoria, KS 67671

STATE OF KANSAS COUNTY OF ELLIS, ss.

Bill Draper (employee of operator) or (operator) of above-described well, being first duly sworn on oath, says: That I have knowledge of the facts, statements, and matters herein contained and the log of the above-described well as filed that the same are true and correct, so help me God.

(Signature) Bill Draper

(Address) Victoria, KS 67671

RECEIVED  
STATE CORPORATION COMMISSION  
4-27-1984  
APR 27 1984

SUBSCRIBED AND SWORN TO before me this 24 day of April, 19 84

NOTARY PUBLIC - State of Kansas  
CECILIA BASGALL  
My Appt. Exp. 1-19-85

CONSERVATION DIVISION  
Wichita, Kansas  
My Commission expires:

Cecilia Basgall  
Notary Public

# DREILING OIL, INC.

Victoria, Kansas 67671

## WELL LOG

Company	Dreiling Oil, Inc. Rt. #2 Victoria, Kansas 67671	Sec. 17	Twp. 8	Rng. 26
Farm	Kysar No. 3	Location	C NW SW	
Total Depth	3,879'	County	Sheridan	
Comm.	8-28-73	Comp.	9-6-73	Elevation: 2467 K. B.
Contractor	Dreiling Oil, Inc. Rt. #2 Victoria, Kansas 67671		2464	D. F.
			2462	G. R.

**Casing Record**

169' - 8 5/8  
4 1/2" - 3,875'

**Cement Record**


125 sacks cement  
cemented w/20 bbls fresh water  
& 20 bbl. salt flush. Cemented  
w/50 sks of 50/50 Pos Mix-27 Gel  
& 12 1/2 lbs. Gilsomite per sk. 175 sks common w/10% salt.  
Figures Indicate Bottom of Formations

**Production:**


0'	50'	Sand
50'	169'	Blue Shale
169'	590'	Shale
590'	1570'	Shale
1570'	1730'	Shale
1730'	1930'	Sand
1930'	2122'	Shale & Red Bed
2122'	2153'	Anhydrite
2153'	2617'	Shale
2617'	2870'	Shale & Lime
2870'	3080'	Lime & Shale
3080'	3410'	Lime
3410'	3647'	Lime & Shale
3647'	3780'	Lime
3780'	3817'	Shale & Lime
3817'	3866'	Lime
3866'	3879'	Shale
3879'	T.D.	


STATE OF KANSAS)  
(ss  
COUNTY OF ELLIS)

I, Joe Hess, Secretary Treasurer, of Dreiling Oil, Inc. upon oath states that the above and foregoing is a true and correct copy from the Daily Drilling Report from the Kysar #3.

  
JOE HESS

Subscribed and sworn to before me this 12th day of September, 1973.



  
Cecilia Basgall Notary Public

My Commission expires: September 13, 1976.

RECEIVED  
STATE CORPORATION COMMISSION  
MAR 12 1984  
3-12-1984  
CONSERVATION DIVISION  
Wichita, Kansas