

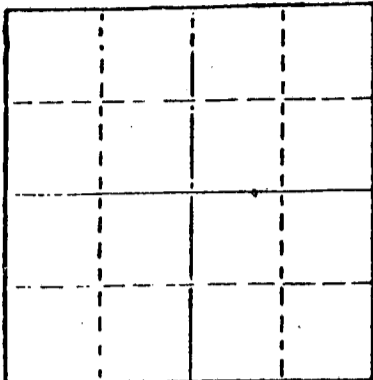
STATE OF KANSAS
STATE CORPORATION COMMISSION

WELL PLUGGING RECORD

Give All Information Completely
Make Required Affidavit
Mail or Deliver Report to
Conservation Division
State Corporation Comm.
245 North Water
Wichita, KS 67202

Sheridan County. Sec. 17 Twp. 8S Rge. 26 E/W
Location as "NE/CNW 1/4 SW 1/4" or footage from lines
C SW SE

Lease Owner Don E. Pratt
Lease Name HOWARD Well No. 1-17
Office Address Box 370, Hays, KS 67601
Character of Well (Completed as Oil, Gas or Dry Hole)



Locate well correctly on above
Section Plot

Dry Hole
Date Well completed September 20 1978
Application for plugging filed September 20 1978
Application for plugging approved September 20 1978
Plugging commenced September 20 1978
Plugging completed September 20 1978
Reason for abandonment of well or producing formation
Rotary D&A

If a producing well is abandoned, date of last production
19

Was permission obtained from the Conservation Division or
its agents before plugging was commenced? yes

Name of Conservation Agent who supervised plugging of this well Gilbert Balthazor
Producing formation _____ Depth to top _____ Bottom _____ Total Depth of Well 3850'
Show depth and thickness of all water, oil and gas formations.

OIL, GAS OR WATER RECORDS

CASING RECORD

FORMATION	CONTENT	FROM	TO	SIZE	PUT IN	PULLED OUT
				8-5/8"	136'	-----

Describe in detail the manner in which the well was plugged, indicating where the mud fluid
was placed and the method or methods used in introducing it into the hold. If cement or other
plugs were used, state the character of same and depth placed, from _____ feet to
_____ feet for each plug set.

1st plug @ 950' w/70 sx. 50-50 posmix, 6% gel
2nd plug @ 150' w/20 sx. 50-50 posmix, 6% gel
3rd plug @ 40' w/10 sx. 50-50 posmix, 6% gel

RECEIVED
STATE CORPORATION COMMISSION

OCT 10 1978
10-10-1978
CONSERVATION DIVISION
Wichita, Kansas

(If additional description is necessary, use BACK of this sheet)

Name of Plugging Contractor Murfin Drilling Company


STATE OF KANSAS COUNTY OF SEDGWICK, ss.
David L. Murfin of Murfin Drilling Company (employee of owner) or (owner or operator)
of the above-described well, being first duly sworn on oath, says: That I have knowledge of
the facts, statements, and matters herein contained and the log of the above-described well
as filed and that the same are true and correct. So help me God.

(Signature) David L. Murfin
David L. Murfin, Drilling Manager
617 Union Center, Wichita, KS 67202 (Address)

SUBSCRIBED AND SWORN TO before me this 5th day of October, 1978

Sandra Kay May
Sandra Kay May, Notary Public.

My commission expires _____



WELL LOG

COMPANY Don E. Pratt

SEC. 17 T. 8S R. 26W
LOC. C SW SE

FARM HOWARD

NO. 1-17


RIG. NO. 16

TOTAL DEPTH 3850'

COMM. September 13, 1978

COMP. September 20, 1978

COUNTY Sheridan
KANSAS



CONTRACTOR Murfin Drilling Company

CASINO

20	10
15	8-5/8" @ 136' w/90 sx.
12	6
13	5

ELEVATION

PRODUCTION

FIGURES INDICATE BOTTOM OF FORMATIONS

50'	Sand & Shale	
94'	Sand	
137'	Shale	
460'	Shale & Sand	
1395'	Sand & Shale	
1690'	Shale	
1860'	Red Beds & Sand	
2075'	Sand & Shale	
2114'	Anhydrite	
2370'	Shale	
2650'	Sand & Shale	
3335'	Shale	
3530'	Shale & Lime	
3745'	Lime & Shale	
3790'	Lime	
3850'	Shale & Lime	RTD

RECEIVED
STATE CORPORATION COMMISSION

OCT 10 1978
10-10-1978
CONSERVATION DIVISION
Wichita, Kansas

State of KANSAS
County of SEDGWICK } ss:

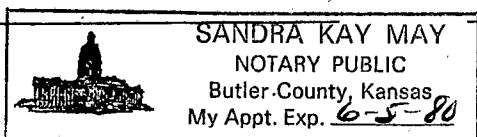
I, David L. Murfin of the Murfin Drilling Company

upon oath state that the above and foregoing is a true and correct copy of the log of the HOWARD #1 well.

David L. Murfin
David L. Murfin, Drilling Manager

Subscribed and sworn to before me this 5th day of October 19 78

My Commission Expires:



Sandra Kay May
NOTARY PUBLIC

Sandra Kay May