

15-179-20254-00-00

STATE OF KANSAS
STATE CORPORATION COMMISSION

Form CP-4

Give All Information Completely
Make Required Affidavit
Mail or Deliver Report to:
Conservation Division
State Corporation Commission
212 No. Market
Wichita, Kansas 67202

WELL PLUGGING RECORD

Sheridan County. Sec. 20 Twp. 8 Rge. 26 (E) W (W)

Location as "NE/CNWxSWx" or footage from lines C NW NW

Lease Owner Bennett & Roberts Oil Operations

Lease Name Taylor Well No. 1

Office Address Drawer 633, Russell, Kansas 67665

Character of Well (completed as Oil, Gas or Dry Hole) Dry Hole

Date well completed 6-15 19 70

Application for plugging filed 6-15 19 70

Application for plugging approved 6-15 19 70

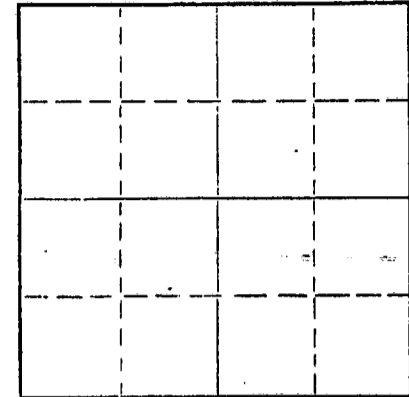
Plugging commenced 6-15 19 70

Plugging completed 6-15 19 70

Reason for abandonment of well or producing formation Dry Hole

If a producing well is abandoned, date of last production 19

Was permission obtained from the Conservation Division or its agents before plugging was commenced? Yes



Locate well correctly on above
Section Plat

Name of Conservation Agent who supervised plugging of this well Bill Nichols

Producing formation _____ Depth to top _____ Bottom _____ Total Depth of Well _____ Feet

Show depth and thickness of all water, oil and gas formations.

OIL, GAS OR WATER RECORDS

CASING RECORD

FORMATION	CONTENT	FROM	TO	SIZE	PUT IN	PULLED OUT
Surface Pipe				8 5/8"	213'	

Describe in detail the manner in which the well was plugged, indicating where the mud fluid was placed and the method or methods used in introducing it into the hole. If cement or other plugs were used, state the character of same and depth placed, from _____ feet to _____ feet for each plug set.

1st plug was set at 1175' with 70 sacks cement
2nd plug was set at 245' with 20 sacks cement
3rd plug was set at 40' with 10 sacks cement

RECEIVED
STATE CORPORATION COMMISSION
JUN 24 1970
CONSERVATION DIVISION
Wichita, Kansas

6-24-70

(If additional description is necessary, use BACK of this sheet)

Name of Plugging Contractor L. J. Dreiling & Sons, Inc.

Address Victoria, Kansas 67671

STATE OF KANSAS, COUNTY OF ELLIS, ss.

Leo F. Dreiling (employee of owner) or (~~owner or operator~~) of the above-described well, being first duly sworn on oath, says: That I have knowledge of the facts, statements, and matters herein contained and the log of the above described well as filed and that the same are true and correct. So help me God.

(Signature) Leo F. Dreiling

LEO F. DREILING, ROUTE 2, VICTORIA, KANSAS 67671


(Address)

SUBSCRIBED AND SWORN to before me this 22nd day of June, 19 70

My commission expires September 19, 1970

JOSEPH A. HESS

Notary Public.



L. J. DREILING AND SONS, INC.

Victoria, Kansas 67671

15-179-20254-00-00

WELL LOG

Company	Bennett & Roberts Oil Operations Drawer 633 Russell, Kansas 67665	Sec. 20	Twp. 8	Rng. 26
Farm	Taylor No. 1	Location	C NW NW	
Total Depth	3865'	County	Sheridan	
Comm.	6-9-70	Comp.	6-15-70	
Contractor	L. J. Dreiling & Sons, Inc. Victoria, Kansas 67671	Elevation:	2468'	K. B.
			2465'	D. F.
			2463'	G. R.
	Casing Record 213' - 8 5/8"	Cement Record	150 sacks cement	
		Production:	D & A	

Figures Indicate Bottom of Formations

0'	30'	Surface soil & clay
30'	90'	Shale
90'	220'	Shale
220'	1525'	Shale & Sand
1525'	1717'	Shale & Gyp.
1717'	1890'	Sand
1890'	2115'	Shale & Redbed
2115'	2148'	Anhydrite
2148'	2590'	Shale & Shell
2590'	2650'	Shale & Lime
2650'	2820'	Lime & Shale
2820'	3065'	Lime & Shale
3065'	3195'	Lime
3195'	3398'	Lime
3398'	3415'	Lime
3415'	3540'	Lime
3540'	3650'	Lime
3650'	3700'	Lime
3700'	3776'	Lime
3776'	3806'	Lime
3806'	3835'	Lime
3835'	3865'	Lime
3865'	T.D.	

RECEIVED
STATE CORPORATION COMMISSION
JUN 24 1970
CONSERVATION DIVISION
Wichita, Kansas
6-24-70


STATE OF KANSAS)
)ss
COUNTY OF ELLIS)

I, Leo F. Dreiling, of the L. J. Dreiling & Sons, Inc., upon oath states that the above and foregoing is a true and correct copy from the Daily Drilling Report from your Taylor #1.

Leo F. Dreiling
LEO F. DREILING

Joseph A. Hess
JOSEPH A. HESS - NOTARY PUBLIC

Subscribed and sworn to before me this 22nd day of June, 1970.



My commission expires: September 19, 1970