

STATE OF KANSAS
STATE CORPORATION COMMISSION

Form CP-4

Give All Information Completely
Make Required Affidavit
Mail or Deliver Report to:
Conservation Division
State Corporation Commission
212 No. Market
Wichita, Kansas 67202

15-179-20232-00-00

WELL PLUGGING RECORD

Sheridan County, Sec. 35 Twp. 8 Rge. 27 (E) W (W)

Location as "NE/CNW%SW%" or footage from lines NE NE SW

Lease Owner Okmar Oil Company

Lease Name Jerome A Well No. 1

Office Address 1130 Wichita Plaza, Wichita, Kansas 67202

Character of Well (completed as Oil, Gas or Dry Hole) Dry Hole

Date well completed 9-29 1969

Application for plugging filed 9-29 1969

Application for plugging approved 9-29 1969

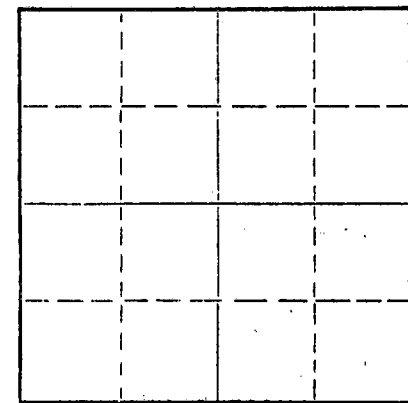
Plugging commenced 9-29 1969

Plugging completed 9-29 1969

Reason for abandonment of well or producing formation Dry Hole

If a producing well is abandoned, date of last production 19

Was permission obtained from the Conservation Division or its agents before plugging was commenced? Yes



Locate well correctly on above Section Plat

Name of Conservation Agent who supervised plugging of this well W. L. Nichols

Producing formation _____ Depth to top _____ Bottom _____ Total Depth of Well _____ Feet

Show depth and thickness of all water, oil and gas formations.


OIL, GAS OR WATER RECORDS

CASING RECORD

FORMATION	CONTENT	FROM	TO	SIZE	PUT IN	PULLED OUT
Surface Pipe				8 5/8"	246'	

Describe in detail the manner in which the well was plugged, indicating where the mud fluid was placed and the method or methods used in introducing it into the hole. If cement or other plugs were used, state the character of same and depth placed, from _____ feet to _____ feet for each plug set.

1st. plug was set @ 1300' with 100 cubic feet cement
2nd. plug was set @ 275' with 20 cubic feet cement
3rd. plug was set @ 40' with 10 cubic feet cement
Cementing to bottom of cellar



(If additional description is necessary, use BACK of this sheet)

Name of Plugging Contractor L. J. Dreiling & Sons, Inc.

Address Route 2, Victoria, Kansas 67671

STATE OF KANSAS, COUNTY OF ELLIS, ss. I, Leo F. Dreiling (employee of owner) or (owner or operator) of the above-described well, being first duly sworn on oath, says: That I have knowledge of the facts, statements, and matters herein contained and the log of the above-described well as filed and that the same are true and correct. So help me God.

(Signature) Leo F. Dreiling
LEO F. DREILING, ROUTE 2, VICTORIA, KANSAS 67671
(Address)

Subscribed and sworn to before me this 30th day of September, 19 69

My commission expires September 19, 1970

JOSEPH A. HESS

Notary Public.

L. J. DREILING AND SONS, INC.

Victoria, Kansas 67671

WELL LOG

15-179-20232-00-00

Company	Okmar Oil Company 1130 Wichita Plaza Wichita, Kansas 67202	Sec. 35	Twp. 8	Rng. 27
Farm	Jerome A No. 1	Location	NE NE SW	
Total Depth	3955'	County	Sheridan	
Comm.	9-24-69	Comp.	9-29-69	Elevation: 2625' K. B.
Contractor	L. J. Dreiling & Sons, Inc.			2623' D. F.
				2620' G. R.
		Casing Record	Cement Record	Production:
	246' - 8 5/8"		200 sacks cement	

Figures Indicate Bottom of Formations


0'	65'	Top Soil & Sand
65'	180'	Clay & Sand
180'	246'	Blue Shale
246'	1400'	Shale & Sand
1400'	1900'	Shale with Sand Streaks
1900'	2229'	Redbed & Shale
2229'	2270'	Anhy.
2270'	2920'	Shale
2920'	3165'	Shale & Lime
3165'	3380'	Lime
3380'	3695'	Shale & Lime
3695'	3955'	Lime
3955'	T.D.	

RECEIVED
STATE CORPORATION COMMISSION
OCT 2 1969
CONSERVATION DIVISION
Wichita, Kansas


10/2/69

STATE OF KANSAS)
)ss
COUNTY OF ELLIS)

I, Leo F. Dreiling, of the L. J. Dreiling & Sons, Inc., upon oath states that the above and foregoing is a true and correct copy from the Daily Drilling Report from your Jerome A #1.


LEO F. DREILING

Subscribed and sworn to before me this 30th day of September 1969.




JOSEPH A. HESS NOTARY PUBLIC

My commission expires: September 19, 1970