

15-179-20091-00-00

STATE OF KANSAS  
STATE CORPORATION COMMISSION

Form CP-4

WELL PLUGGING RECORD

Give All Information Completely  
Make Required Affidavit  
Mail or Deliver Report to:  
Conservation Division  
State Corporation Commission  
212 No. Market  
Wichita, Kansas

SHERIDAN County, Sec. 36 Twp. 8s Rge. 27 (E) (W)

Location as "NE/CNW/SW" or footage from lines C SE SE  
PETROLEUM, INC.,

Lease Owner \_\_\_\_\_  
Lease Name BROWN Well No. Z-1

Office Address R.R. #2, GREAT BEND, KANSAS

Character of Well (completed as Oil, Gas or Dry Hole) DRY HOLE

Date well completed MARCH 27 1968

Application for plugging filed MARCH 27 1968

Application for plugging approved MARCH 27 1968

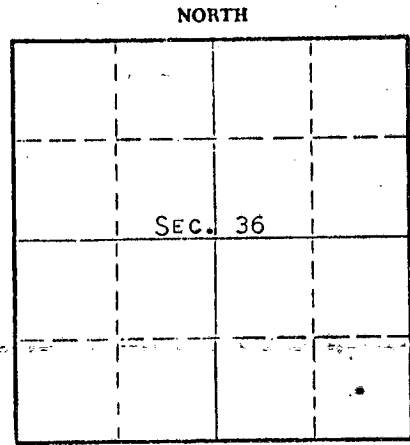
Plugging commenced MARCH 27 1968

Plugging completed MARCH 27 1968

Reason for abandonment of well or producing formation NO PRODUCIBLE ZONE

If a producing well is abandoned, date of last production NONE 19

Was permission obtained from the Conservation Division or its agents before plugging was commenced? YES



Locate well correctly on above Section Plat

Name of Conservation Agent who supervised plugging of this well W. L. NICHOLS

Producing formation \_\_\_\_\_ Depth to top \_\_\_\_\_ Bottom \_\_\_\_\_ Total Depth of Well 2290 Feet

Show depth and thickness of all water, oil and gas formations.

OIL, GAS OR WATER RECORDS

CASING RECORD

FORMATION	CONTENT	FROM	TO	SIZE	PUT IN	PULLED OUT
				8-5/8"	247'	NONE

Describe in detail the manner in which the well was plugged, indicating where the mud fluid was placed and the method or methods used in introducing it into the hole. If cement or other plugs were used, state the character of same and depth placed, from \_\_\_\_\_ feet to \_\_\_\_\_ feet for each plug set.

MUD TO 1500', 100 SACKS CEMENT. MUD TO 245', 25 SACKS CEMENT, MUD TO 40',  
WOODEN PLUG 1/4 SACK HULLS, 10 SACKS CEMENT TO BASE OF WELL CELLAR.

RECEIVED  
STATE CORPORATION COMMISSION  
APR 16 1968  
CONSERVATION DIVISION  
Wichita, Kansas

(If additional description is necessary, use BACK of this sheet)

4-16-68

Name of Plugging Contractor GARVEY DRILLING COMPANY  
Address R.R. #2, GREAT BEND, KANSAS

STATE OF KANSAS, COUNTY OF BARTON, ss.  
MONTE CHADD (employee of owner) or (owner or operator) of the above-described


well, being first duly sworn on oath, says: That I have knowledge of the facts, statements, and matters herein contained and the log of the above-described well as filed and that the same are true and correct. So help me God. MONTE CHADD, DIST. PROD. Supt.

(Signature) *Monte Chadd*

(Address)

Subscribed and sworn to before me this 15 day of APRIL, 1968

My commission expires MAY 28, 1969  
*Richard H. Dumbler*  
Notary Public.



# WELL LOG

15-179-20091-0000

COMPANY Petroleum, Inc.

SEC. 36 T. 8S R. 27W

FARM Brown

NO. Z-1

LOC. SE SE


TOTAL DEPTH 2290'

COUNTY Sheridan

COMM. 3-25-68

COMP. 3-27-68

CONTRACTOR Garvey Drilling Company



CASING 8 5/8" @ 247' w/175 SX

ELEVATION 2608' KB

PRODUCTION D & A

FIGURES INDICATE BOTTOM OF FORMATIONS

- 160' Clay, Post Rock and Shale
- 247' Shale and Blue Shale
- 1130' Shale
- 1155' Shale and Sand Streaks
- 1265' Shale
- 1350' Sand
- 1670' Shale
- 1835' Shale and Sand
- 2008' Sand
- 2180' Shale
- 2238' Shale and Shells
- 2262' Anhydrite
- 2290' Shale and Shells
- 2290' -RTD

RECEIVED  
STATE CORPORATION COMMISSION  
APR 16 1968  
CONSERVATION DIVISION  
Wichita, Kansas

4-16-68

State of Kansas }  
County of Barton } SS

I, Sam N. Stephens of Garvey Drilling Company

upon oath state the above and foregoing is a true and correct copy of the log of the Brown Z-1 well.

*Sam N. Stephens*

Subscribed and sworn to before me this 11th day of April 1968

My Commission Expires November 5th, 1969

*Richard D. Boye*  
NOTARY PUBLIC

