


15-179-20402-00-00

FORM CP-4

STATE OF KANSAS
STATE CORPORATION COMMISSION
CONSERVATION DIVISION
P. O. BOX 17027
WICHITA, KANSAS 67217

WELL PLUGGING RECORD



Sheridan County, Sec. 25 Twp. 8S Rge. (E) 28 (W)
Location as "NE/CNW&SW" or footage from lines. N/2 N/2 NW/4
Lease Owner Don E. Pratt
Lease Name TAYLOR Well No. 1
Office Address Box 370, Hays, Ks
Character of Well (completed as Oil, Gas or Dry Hole) Dry Hole
Date well completed 7/24 19 75
Application for plugging filed 7/24 19 75
Application for plugging approved 7/24 19 75
Plugging commenced 7/24 19 75
Plugging completed 7/24 19 75
Reason for abandonment of well or producing formation Dry Hole

If a producing well is abandoned, date of last production 19
Was permission obtained from the Conservation Division or its agents before plugging was commenced? Yes

Name of Conservation Agent who supervised plugging of this well Gilbert Balthezor
Producing formation _____ Depth to top _____ Bottom _____ Total Depth of Well 4132 Feet
Show depth and thickness of all water, oil and gas formations.

OIL, GAS OR WATER RECORDS

CASING RECORD

FORMATION	CONTENT	FROM	TO	SIZE	PUT IN	PULLED OUT
				8 5/8"	265'	None

Describe in detail the manner in which the well was plugged, indicating where the mud fluid was placed and the method or methods used in introducing it into the hole. If cement or other plugs were used, state the character of same and depth placed, from _____ feet to _____ feet for each plug set.

1st plug @ 1300' w/70 sx
2nd @ 250' w/20 sx
3rd @ 40' w/10 sx

RECEIVED
STATE CORPORATION COMMISSION

AUG 12 1975

CONSERVATION DIVISION
Wichita, Kansas

(If additional description is necessary, use BACK of this sheet)
Name of Plugging Contractor Halliburton
Address 410 Union Center, Wichita, Ks


STATE OF Kansas COUNTY OF Sedgwick ss.
James R. Daniels (employee of owner) of the above-described well, being first duly sworn on oath, says: That I have knowledge of the facts, statements, and matters herein contained and the log of the above-described well as filed and that the same are true and correct. So help me God.

(Signature) [Signature]
617 Union Center, Wichita, Kansas 67202
(Address)

SUBSCRIBED AND SWORN TO before me this 8th day of August, 19 75

JOLENE S. FRISBIE, STATE NOTARY PUBLIC
My commission expires My Comm. Exp. March 13, 1979

[Signature] Jolene S. Frisbie
Notary Public.



WELL LOG

15-179-20402-00-00

COMPANY Don E. Pratt

SEC. 25 T. 8S R. 28W

FARM TAYLOR NO. 1

LOC. N/2 N/2 NW/4

RIG. NO. 16


TOTAL DEPTH 4132'

COUNTY Sheridan KANSAS

COMM. 7/17/75

COMP. 7/24/75

CONTRACTOR Murfin Drilling



CASINO

20 10
15 8 5/8" @ 265' w/200 SX
12 6
13 5

ELEVATION 2722 KB

PRODUCTION Dry Hole

FIGURES INDICATE BOTTOM OF FORMATIONS

220 surf soil & sand, & shale sks
265 shale (blue)
405 shale, surf soil
1865 sand, shale
2058 shale
2193 sand (cedar hill)
2405 red bed
2440 anhydrite
2680 shale
3480 lime, shale
4132 lime
4132 shale
4132 TD

RECEIVED
STATE CORPORATION COMMISSION

AUG 12 1975


CONSERVATION DIVISION
Wichita, Kansas

812-75

State of Kansas
County of Sedgwick } ss:

I, James R. Daniels of the Murfin Drilling Company

upon oath state that the above and foregoing is a true and correct copy of the log of the Taylor #1 well.



James R. Daniels

Subscribed and sworn to before me this 8th day of August 19 75

JOLENE S. FRISBIE, STATE NOTARY PUBLIC
My Commission Expires: March 13, 1979

Jolene S. Frisbie
NOTARY PUBLIC