

15-179-20035-00-00

STATE OF KANSAS
STATE CORPORATION COMMISSION

Form CP-4

Give All Information Completely
Make Required Affidavit
Mail or Deliver Report to:
Conservation Division
State Corporation Commission
212 No. Market
Wichita, Kansas

WELL PLUGGING RECORD

Sheridan - Kansas County. Sec. 31 Twp. 8S Rge. (E) 28 (W)

Location as "NE/CNW/SW" or footage from lines SW SE SE

Lease Owner Murfin Drilling Company

Lease Name CLARK Well No. 5

Office Address 617 Union Center - Wichita, Kansas 67202

Character of Well (completed as Oil, Gas or Dry Hole) Dry Hole

Date well completed 8-25 1967

Application for plugging filed 8-25 1967

Application for plugging approved 8-25 1967

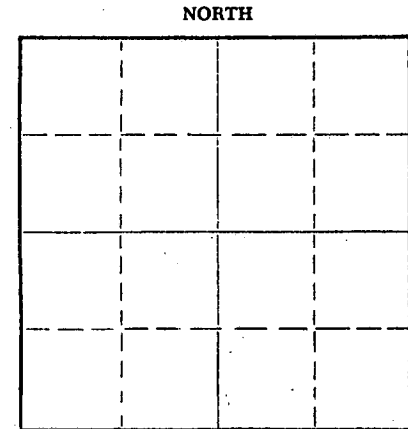
Plugging commenced 8-25 1967

Plugging completed 8-25 1967

Reason for abandonment of well or producing formation Dry Hole

If a producing well is abandoned, date of last production 19

Was permission obtained from the Conservation Division or its agents before plugging was commenced? Yes



Locate well correctly on above Section Plat

Name of Conservation Agent who supervised plugging of this well Leo Massey - Hays, Kansas

Producing formation Depth to top Bottom Total Depth of Well 4600' Feet

Show depth and thickness of all water, oil and gas formations.

OIL, GAS OR WATER RECORDS

CASING RECORD

FORMATION	CONTENT	FROM	TO	SIZE	PUT IN	PULLED OUT

Describe in detail the manner in which the well was plugged, indicating where the mud fluid was placed and the method or methods used in introducing it into the hole. If cement or other plugs were used, state the character of same and depth placed, from feet to feet for each plug set.

1st Plug @ 1580' with 100 sacks
2nd Plug @ 200' with 25 sacks
Top Plug @ 40' with 10 sacks

RECEIVED
STATE CORPORATION COMMISSION

SEP 13 1967

CONSERVATION DIVISION
Wichita, Kansas

9-13-67

(If additional description is necessary, use BACK of this sheet)

Name of Plugging Contractor MURFIN DRILLING COMPANY

Address 617 Union Center - Wichita, Kansas 67202

STATE OF KANSAS, COUNTY OF SEDGWICK, ss.

W. R. Murfin (employee of owner) or (owner or operator) of the above-described well, being first duly sworn on oath, says: That I have knowledge of the facts, statements, and matters herein contained and the log of the above-described well as filed and that the same are true and correct. So help me God.

(Signature) MURFIN DRILLING COMPANY

W. R. Murfin (Address)

Subscribed and sworn to before me this 11th day of September, 1967


Adela Mizener Notary Public

Notary Public.



WELL LOG

15-179-20033-00-00



COMPANY: Murfin Drilling Company

SEC. 31 T. 8S R. 28W
LOC. SW SE SE

FARM CLARK

NO. 5


RIG. NO. 16

TOTAL DEPTH 4600'

COUNTRY Sheridan - Kansas
KANSAS

COMM. 8-12-67

COMP. 8-26-67



SHOT OR TREATED

CONTRACTOR MURFIN DRILLING COMPANY

ISSUED

CASING

20	10
15	8 5/8" @ 202' w/150 sacks
12	6
13	5

ELEVATION 2730 KBB

PRODUCTION D&A

FIGURES INDICATE BOTTOM OF FORMATIONS

- 60 Surface Clay
- 165 Surface Clay and Sand
- 1517 Shale
- 1900 Shale and Sand and Shells
- 2300 Sand and Shale
- 2336 Shale
- 2374 Anhydrite
- 2550 Shale-Lime
- 3075 Shale & Lime
- 3255 Lime & Shale
- 3558 Lime
- 3750 Lime & Shale
- 4030 Lime
- 4158 Lime & Shale
- 4220 Lime
- 4301 Lime & Shale
- 4425 Lime
- 4445 Lime-Chert
- 4600 Lime

RECEIVED
STATE CORPORATION COMMISSION

SEP 13 1967
9-13-67
CONSERVATION DIVISION
Wichita, Kansas

State of KANSAS

County of SEDGWICK


ss:

I, W. R. Murfin of the MURFIN DRILLING COMPANY Company

upon oath state that the above and foregoing is a true and correct copy of the log of the CLARK #5 well.

Subscribed and sworn to before me this 11th day of September 19 67

ADELA MIZENER, Notary Public
My Commission Expires November 5, 1970



W. R. Murfin
W. R. Murfin
Adela Mizener
ADELA MIZENER
NOTARY PUBLIC