

15 #179-20347-0000

STATE OF KANSAS
STATE CORPORATION COMMISSION

WELL PLUGGING RECORD

Give All Information Completely
Make Required Affidavit
Mail or Deliver Report to
Conservation Division
State Corporation Comm.
245 North Water
Wichita, KS 67202

Sheridan County. Sec. 31 Twp. 8S Rge. 28 E/W
Location as "NE/CNW $\frac{1}{4}$ SW $\frac{1}{4}$ " or footage from lines
SE SE SW

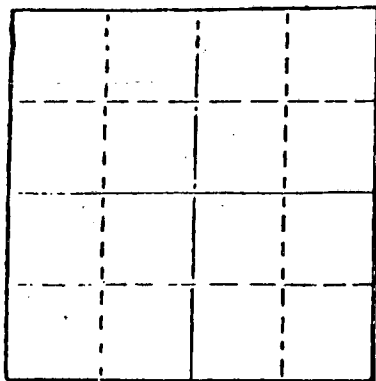
Lease Owner Black Petroleum Co.
Lease Name Cooper Well No. 1
Office Address Suite 545, O.W. Garvey Bldg., Wichita, Ks. 67202
Character of Well (Completed as Oil, Gas or Dry Hole)
Dry Hole

Date Well completed 1-19-80 19
Application for plugging filed 1-19-80 19
Application for plugging approved 1-19-80 19
Plugging commenced 1-18-80 19
Plugging completed 1-19-80 19

Reason for abandonment of well or producing formation
Commercial quantities of oil not found
If a producing well is abandoned, date of last production 19

Was permission obtained from the Conservation Division or its agents before plugging was commenced? yes

Name of Conservation Agent who supervised plugging of this well Gilbert Balthazor
Producing formation _____ Depth to top _____ Bottom _____ Total Depth of Well 4087
Show depth and thickness of all water, oil and gas formations.



Locate well correctly on above Section Plat

OIL, GAS OR WATER RECORDS

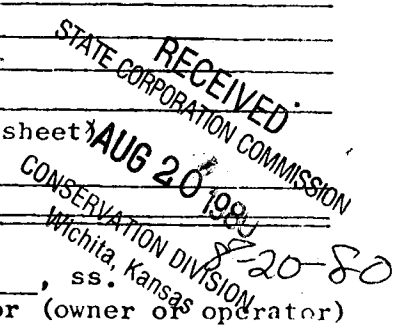
CASING RECORD

FORMATION	CONTENT	FROM	TO	SIZE	PUT IN	PULLED OUT
				8 5/8	251	None

Describe in detail the manner in which the well was plugged, indicating where the mud fluid was placed and the method or methods used in introducing it into the hold. If cement or other plugs were used, state the character of same and depth placed, from _____ feet to _____ feet for each plug set.

- 1st plug at 1350' w/ 70 sx.
- 2nd plug at 250' w/ 20 sx.
- Top plug at 40' w/ 10 sx.
- 5 sx. in rathole

(If additional description is necessary, use BACK of this sheet)
Name of Plugging Contractor Rains & Williamson Oil Co., Inc.




STATE OF KANSAS COUNTY OF SEDGWICK
Wilson Rains, (Contractor) (employee of owner) or (owner or operator)

of the above-described well, being first duly sworn on oath, says: That I have knowledge of the facts, statements, and matters herein contained and the log of the above-described well as filed and that the same are true and correct. So help me God.

(Signature) Wilson Rains
435 Page Court, 220 W. Douglas, Wichita, Ks. 67202
(Address)

SUBSCRIBED AND SWORN TO before me this 23rd day of January, 19 80



My commission expires October 4, 1983
Juanita M. Green Notary Public.

15-179-20547-00-00

DRILLER'S LOG

COMPANY: BLACK PETROLEUM CO.

SEC. 31 T. 8S R. 28W

LOC. SE SE SW

WELL NAME: COOPER #1

COUNTY: Sheridan

RIG NO. 1

TOTAL DEPTH 4087'

ELEVATION

COMMENCED: 1-8-80 COMPLETED: 1-19-80

CONTRACTOR: RAINS & WILLIAMSON OIL CO., INC.

CASING RECORD:

SURFACE: 8 5/8" (new) set at 251' w/ 175 sx. 50/50 pos.

PRODUCTION: D & A

LOG

(Figures Indicate Bottom of Formations)

Surface Soil	252
Blue Shale	1380
Shale and Sand	3046
Shale	3785
Lime	4023
Lime and Shale	4087
<u>Rotary Total Depth</u>	<u>4087</u>


RECEIVED
 STATE CORPORATION COMMISSION
 AUG 20 1980
 CONSERVATION DIVISION
 Wichita, Kansas
 8-20-80

STATE OF KANSAS)
 COUNTY OF SEDGWICK) SS:

I, Wilson Rains, President of Rains & Williamson Oil Co., Inc.
 upon oath state that the above and foregoing is a true and correct copy of the log of the
Cooper #1 well.

Wilson Rains
 WILSON RAINS

Subscribed and sworn to before me this 23rd day of January, 19 80.



Juanita M. Green
 Juanita M. Green