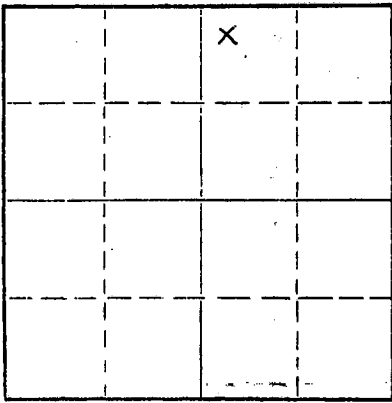


WELL PLUGGING RECORD

Give All Information Completely
Make Required Affidavit
Mail or Deliver Report to:
Conservation Division
State Corporation Commission
212 No. Market
Wichita, Kansas

NORTH



Locate well correctly on above
Section Plat

Sheridan County, Sec. 32 Twp. 8S Rge. (E) 28 (W)

Location as "NE/CNW%SW%" or footage from lines NW NW NE
Lease Owner Abercrombie Drilling, Inc.
Lease Name K. CLARK Well No. 1
Office Address 801 Union Center; Wichita, Kansas
Character of Well (completed as Oil, Gas or Dry Hole) Dry Hole
Date well completed January 8, 19 69
Application for plugging filed (verbally) January 8, 19 69
Application for plugging approved (verbally) January 8, 19 69
Plugging commenced January 8, 19 69
Plugging completed January 8, 19 69
Reason for abandonment of well or producing formation Dry Hole

If a producing well is abandoned, date of last production _____ 19____
Was permission obtained from the Conservation Division or its agents before plugging was commenced? Yes

Name of Conservation Agent who supervised plugging of this well Bill Nichols
Producing formation _____ Depth to top _____ Bottom _____ Total Depth of Well 3810 Feet
Show depth and thickness of all water, oil and gas formations.

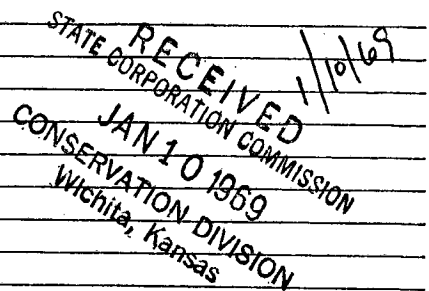
OIL, GAS OR WATER RECORDS

CASING RECORD

FORMATION	CONTENT	FROM	TO	SIZE	PUT IN	PULLED OUT
				7"	258'	None

Describe in detail the manner in which the well was plugged, indicating where the mud fluid was placed and the method or methods used in introducing it into the hole. If cement or other plugs were used, state the character of same and depth placed, from _____ feet to _____ feet for each plug set.

Set 1st plug @ 1310' w/65 sx. cement;
Set 2nd plug @ 275' w/15 sx. cement;
Set top plug @ 40' w/10 sx. cement.
Job was completed at 3:00 p.m., 1-8-69.



(If additional description is necessary, use BACK of this sheet)

Name of Plugging Contractor Abercrombie Drilling, Inc.
Address 801 Union Center; Wichita, Kansas

STATE OF KANSAS, COUNTY OF SEDGWICK, ss.
Jack K. Wharton (employee of owner) of the above-described well, being first duly sworn on oath, says: That I have knowledge of the facts, statements, and matters herein contained and the log of the above-described well as filed and that the same are true and correct. So help me God.

(Signature) Jack K. Wharton
Jack K. Wharton
801 Union Center; Wichita, Kansas
(Address)

SUBSCRIBED AND SWORN TO before me this 9th day of January, 19 69.

My commission expires July 15, 1972
Sue J. Blunck
Sue J. Blunck Notary Public.



15-179-20173-00-00

CONTRACTOR'S WELL LOG

OWNER:	Abercrombie Drilling, Inc.
CONTRACTOR:	Abercrombie Drilling, Inc.
WELL NAME:	K. CLARK #1
LOCATION:	NW NW NE, Sec. 32-8S-28W Sheridan County, Kansas
SPUD DATE:	January 3, 1969
COMPLETION DATE:	January 8, 1969

0	175	Sand, Clay, & Rock
175	260	Shale
260	850	Shale & Shells
850	1236	Shale
1236	1304	Dakota Sand
1304	1985	Shale
1985	2050	Shale & Shells
2050	2190	Sand
2190	2400	Shale
2400	2439	Anhydrite
2439	2920	Shale
2920	3025	Shale & Lime
3025	3810	Lime & Shale
	3810	Rotary Total Depth


RECEIVED
STATE CORPORATION COMMISSION
JAN 10 1969
CONSERVATION DIVISION
Wichita, Kansas
1/10/69

Drilled 260' of 9" surface hole and set 7" surface casing @258' w/100 sx. Sunset cement. Cement circulated. Plug was down at 12:30 a.m., 1-3-69. Dry & Abandoned.

ELECTRIC LOG TOPS			ELEVATION
Anhydrite	2401	(+ 355)	2756 K. B.
Elmont	3567	(- 811)	2754 D. F.
Howard	3603	(- 847)	2748 G. L.
Topeka	3654	(- 898)	
E.L.T.D.	3810	(-1054)	


STATE OF KANSAS)
) SS
COUNTY OF SEDGWICK)

Jack K. Wharton, Abercrombie Drilling, Inc., does hereby state that the above and foregoing is a true and correct copy of the log of the K. CLARK #1, NW NW NE, Section 32-8S-28W, Sheridan County, Kansas, as of their records.



Jack K. Wharton

Sworn to before me, a Notary Public, in and for the State of Kansas, County of Sedgwick, as of this 9th day of January, 1969.



Sue J. Blunck, Notary Public

My Commission Expires:

July 15, 1972