


Give All Information Completely  
Make Required Affidavit  
Mail or Deliver Report to:  
Conservation Division  
State Corporation Commission  
212 No. Market  
Wichita, Kansas

WELL PLUGGING RECORD

Sheridan County, Sec. 33 Twp. 8S Rge. 28 (E) (W)

Location as "NE/CNW/SW" or footage from lines C NW SE  
Lease Owner Vannocker & Fopfogel  
Lease Name xShawx Shaw Well No. 1  
Office Address 515 Sutton Place - Wichita, Kansas  
Character of Well (completed as Oil, Gas or Dry Hole) dry  
Date well completed 7-19 19 69  
Application for plugging filed 7-19 19 69  
Application for plugging approved 7-19 19 69  
Plugging commenced 6:00 AM 7-19 19 69  
Plugging completed 12:30 PM 7-19 19 69  
Reason for abandonment of well or producing formation dry



Locate well correctly on above Section Plat

If a producing well is abandoned, date of last production \_\_\_\_\_ 19 \_\_\_\_  
Was permission obtained from the Conservation Division or its agents before plugging was commenced? yes

Name of Conservation Agent who supervised plugging of this well W. L. Nichols - Morland, Kansas  
Producing formation none Depth to top \_\_\_\_\_ Bottom \_\_\_\_\_ Total Depth of Well 4100 Feet  
Show depth and thickness of all water, oil and gas formations.

OIL, GAS OR WATER RECORDS

CASING RECORD

FORMATION	CONTENT	FROM	TO	SIZE	PUT IN	PULLED OUT
Sand & Shale		0	208	8 5/8	208	0

Describe in detail the manner in which the well was plugged, indicating where the mud fluid was placed and the method or methods used in introducing it into the hole. If cement or other plugs were used, state the character of same and depth placed, from \_\_\_\_\_ feet to \_\_\_\_\_ feet for each plug set.

Plugged hole - plug @ 1400' w/100 sx - plug @ 245' w/ 20'se Plug @ 40' w/10sx Plugged by 12:30 PM By W. L. Nichols, Morland, Kansas & Halliburton Cement

RECEIVED  
STATE CORPORATION COMMISSION  
JUL 23 1969  
CONSERVATION DIVISION  
Wichita, Kansas

7-23-69

(If additional description is necessary, use BACK of this sheet)

Name of Plugging Contractor \_\_\_\_\_  
Address \_\_\_\_\_


STATE OF Kansas COUNTY OF Sedgwick, ss.

\_\_\_\_\_  
(employee of owner) or (owner or operator) of the above-described well, being first duly sworn on oath, says: That I have knowledge of the facts, statements, and matters herein contained and the log of the above-described well as filed and that the same are true and correct. So help me God.

(Signature) Bill Baker  
207 Petroleum Building - Wichita, Kansas  
(Address)

SUBSCRIBED AND SWORN TO before me this 22nd day of July, 19 69

Alma A. Neises  
Notary Public.



My commission expires May 31, 1970

# B & B DRILLING, INC.

548 Petroleum Building

Wichita, Kansas 67202

July 22, 1969

15-179-20219-00-00

## DRILLERS LOG

Re; #1 Shaw  
C NW SE Sec. 33-8S-28W  
Sheridan County, Kansas

OPERATOR: Vannocker & Ropfogel  
CONTRACTOR: B & B Drilling, Inc.  
COMMENCED: July 10, 1969  
COMPLETED: July 19, 1969  
TOTAL DEPTH: 4100'


0	211	Sand & Shale	
211	1695	Shale	
1695	1960	Shale w/ lime streaks	
1960	2230	Shale	
2230	2353	Shale	
2353	2392	Anhydrite	
2392	2649	Shale	
2649	2883	Shale & Lime	
2883	3150	Shale & Lime	
3150	3447	Lime & Shale	
3447	3575	Shale & Lime	
3575	3636	Lime & Shale	DST #1
3636	3785	Shale & Lime ( sandy)	
3785	3848	Shale & Lime	DST #2
3848	3894	Lime	DST #3
3894	3897	Lime	DST #4
3897	4006	Lime w/ Shale	
4006	4100	Lime	

Total Depth ( Straddle Test 4024-4050) D & A

We certify the above and foregoing to be true and correct copy of the log on the #1 Shaw, located in Sheridan County, Kansas

Bill Lahan President

Alma A. Neiser Notary Public  
Subscribed and sworn to before me this 22nd day of July, 1969. My commission expires May 31, 1970



RECEIVED  
STATE CORPORATION COMMISSION  
JUL 23 1969  
CONSERVATION DIVISION  
Wichita, Kansas

7-23-69