

15-179-20230-06-00

STATE OF KANSAS
STATE CORPORATION COMMISSION

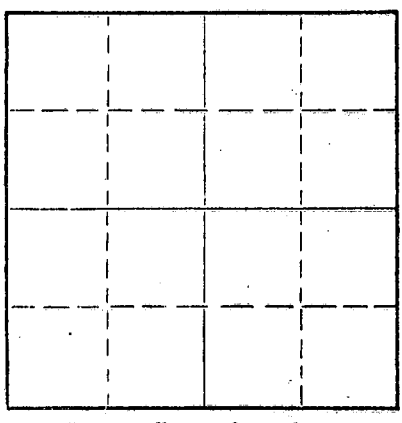
Give All Information Completely
Make Required Affidavit
Mail or Deliver Report to:
Conservation Division
State Corporation Commission
212 No. Market
Wichita, Kansas

WELL PLUGGING RECORD

Sheridan County, Sec. 33 Twp. 8 Rge. 29 W (E) (W)

Location as "NE/CNWxSWx" or footage from lines 150' SE of C SE NW
Lease Owner Donald C. Slawson
Lease Name Shaw 'C' Well No. 2
Office Address 408 One Twenty Bldg., Wichita, Kansas 67202
Character of Well (completed as Oil, Gas or Dry Hole) Dry Hole
Date well completed September 23 19 69
Application for plugging filed September 23 19 69
Application for plugging approved September 23 19 69
Plugging commenced September 23 19 69
Plugging completed September 23 19 69
Reason for abandonment of well or producing formation Dry Hole

NORTH



Locate well correctly on above Section Plat

If a producing well is abandoned, date of last production 19
Was permission obtained from the Conservation Division or its agents before plugging was commenced? Yes

Name of Conservation Agent who supervised plugging of this well W. L. Nichols - Box 157 - Morland, Kansas
Producing formation _____ Depth to top _____ Bottom _____ Total Depth of Well 4090 Feet
Show depth and thickness of all water, oil and gas formations.

OIL, GAS OR WATER RECORDS

CASING RECORD

FORMATION	CONTENT	FROM	TO	SIZE	PUT IN	PULLED OUT
		0	250'	8-5/8"	x	


Describe in detail the manner in which the well was plugged, indicating where the mud fluid was placed and the method or methods used in introducing it into the hole. If cement or other plugs were used, state the character of same and depth placed, from _____ feet to _____ feet for each plug set.

Mud to 1400'; 100 sax cement
Mud to 270'; 20 sax cement
Bridge @ 40'; 10 sax cement
2 sax cement in rat hole

RECEIVED
STATE CORPORATION COMMISSION
OCT 10 1969
CONSERVATION DIVISION
Wichita, Kansas

(If additional description is necessary, use BACK of this sheet)
Name of Plugging Contractor SLAWSON DRILLING COMPANY, INC.
Address 408 One Twenty Building - Wichita, Kansas

STATE OF Kansas, COUNTY OF Sedgwick, ss.
DONALD C. SLAWSON (employee of owner) or (owner or operator) of the above-described well, being first duly sworn on oath, says: That I have knowledge of the facts, statements, and matters herein contained and the log of the above described well, and that the same are true and correct. So help me God.



(Signature) _____
408 One Twenty Building, Wichita, Kansas (Address)

Subscribed and sworn to before me this 9th day of October, 19 69
My commission expires May 15, 1971
Linda R. Sparr Notary Public.

15-179-20230-00-00

WELL LOG

Company: Donald C. Slawson
 Suite 408 One Twenty Building
 Wichita, Kansas 67202

Lease: Shaw 'C' #2
 150' SE of C SE NW, Section 33-8-28W
 Sheridan County, Kansas

Total Depth: 4090' Elevation: 2720 K.B.

Contractor: Slawson Drilling Company, Inc.

Commenced: September 15, 1969

Completed: September 24, 1969

Casing: 8 5/8" at 250' with 250 sx cement

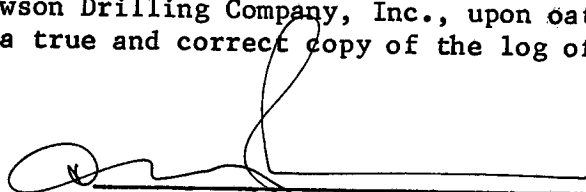
0-150	Sand
150-250	Shale
250-2361	Shale & Shells
2361-2393	Anhydrite
2393-2626	Shale & Lime
2626-3590	Lime & Shale
2590-3768	Shale & Shells
3768-3775	Lime & Shale
3775-4090	Lime
4090	Total Depth

RECEIVED
 STATE CORPORATION COMMISSION
 OCT 10 1969
 CONSERVATION DIVISION
 Wichita, Kansas

10-10-69


STATE OF KANSAS)
) SS:
 COUNTY OF SEDGWICK)


I, Donald C. Slawson, of the Slawson Drilling Company, Inc., upon oath state that the above and foregoing is a true and correct copy of the log of the Shaw 'C' #2 well.



 DONALD C. SLAWSON

Subscribed and sworn to before me this 7th day of October, 1969.





 Linda R. Sparr, Notary Public