

15-179-2016000-00

STATE OF KANSAS
STATE CORPORATION COMMISSION

Form CP-4

WELL PLUGGING RECORD

Give All Information Completely
Make Required Affidavit
Mail or Deliver Report to:
Conservation Division
State Corporation Commission
211 No. Broadway
Wichita, Kansas

Sheridan County, Sec. 34 Twp. 8S Rge. (E) 28 (W)

Location as "NE/CNW/SW" or footage from lines C SW SW

Lease Owner Ted Gore

Lease Name Schropp Well No. 1

Office Address 650 Fourth National Bldg., Wichita, Kans

Character of Well (completed as Oil, Gas or Dry Hole) Dry Hole

Date well completed 11-27 19 68

Application for plugging filed 11-27 19 68

Application for plugging approved 11-27 19 68

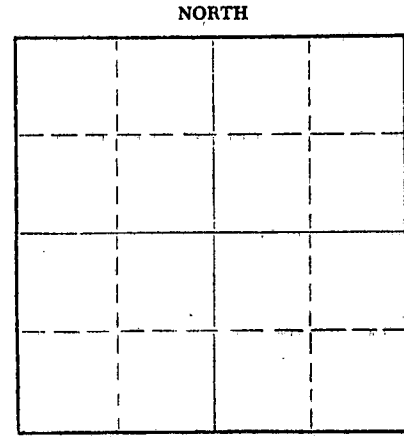
Plugging commenced 11-27 19 68

Plugging completed 11-27 19 68

Reason for abandonment of well or producing formation Dry Hole

If a producing well is abandoned, date of last production 19

Was permission obtained from the Conservation Division or its agents before plugging was commenced? Yes



Locate well correctly on above Section Plat

Name of Conservation Agent who supervised plugging of this well W. L. Nichols

Producing formation _____ Depth to top _____ Bottom _____ Total Depth of Well 4020 Feet

Show depth and thickness of all water, oil and gas formations.

OIL, GAS OR WATER RECORDS

CASING RECORD

FORMATION	CONTENT	FROM	TO	SIZE	PUT IN	PULLED OUT
				8 5/8"	210'	none

Describe in detail the manner in which the well was plugged, indicating where the mud fluid was placed and the method or methods used in introducing it into the hole. If cement or other plugs were used, state the character of same and depth placed, from _____ feet to _____ feet for each plug set.

Plugged with 100 sacks cement @ 1375'
Plugged with 20 sacks cement @ 215'
Plugged with 10 sacks cement @ 40'

RECEIVED
STATE CORPORATION COMMISSION
DEC 2 1968
CONSERVATION DIVISION
Wichita, Kansas

12-2-68

(If additional description is necessary, use BACK of this sheet)

Name of Plugging Contractor Leben Drilling, Inc.

Address Box 486, Great Bend, Kansas

STATE OF KANSAS, COUNTY OF BARTON, ss.

Leslie Kite (employee of owner) or (owner or operator) of the above-described

well, being first duly sworn on oath, says: That I have knowledge of the facts, statements, and matters herein contained and the log of the above-described well as filed and that the same are true and correct. So help me God.


(Signature) Leslie Kite

(Address)

29th day of November, 19 68

Ulanda Nichols

Notary Public.



My commission expires

April 1, 1971

15-179-20160-00-00

DRILLER'S LOG

COMPANY	Ted Gore
CONTRACTOR	LEBEN DRILLING, INC.
FARM	SCHROPP #1
LOCATION	C SW SW SECTION 34-8S-28W SHERIDAN COUNTY, KANSAS
COMMENCED	11-19-68
COMPLETED	11-27-68

0	70	Clay, Sand
70	160	Sand, Shale
160	210	Shale
210	2050	Shale, Sand
2050	2279	Sand, Shale
2279	2314	Anhydrite
2314	2435	Shale
2435	2705	Shale, Lime
2705	2927	Lime, Shale
2927	3082	Shale, Lime
3082	3430	Lime, Shale
3430	4020	Lime
	<u>4020</u>	<u>RTD - D. & A.</u>

RECEIVED
STATE CORPORATION COMMISSION
DEC 2 1968
CONSERVATION DIVISION
Wichita, Kansas
12-2-68


8 5/8" 24# used surface casing set @ 210' cemented with 200 sacks
Common cement, 2% cc

I, Leslie Kite, do hereby certify that the above and foregoing is
a true and correct copy of the log of the Schropp #1 Well, located
C SW SW of Section 34, Township 8 South, Range 28 West, Sheridan
County, Kansas, as reflected by the records of Leben Drilling, Inc.

Leslie Kite
Leslie Kite

STATE OF KANSAS)
) SS
COUNTY OF BARTON)

Subscribed and sworn to and before me, a Notary Public, in
and for Barton County, Kansas, this 29th day of November, 1968.



Ulanda Nichols
Ulanda Nichols

My Commission Expires:
April 1, 1971