

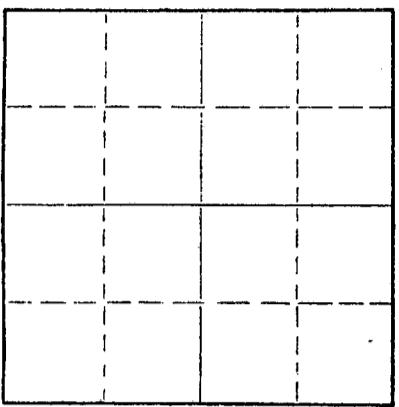
STATE OF KANSAS
STATE CORPORATION COMMISSION

Form CP-4

Give All Information Completely
Make Required Affidavit
Mail or Deliver Report to:
Conservation Division
State Corporation Commission
212 No. Market
Wichita, Kansas

WELL PLUGGING RECORD

NORTH



Locate well correctly on above
Section Plat

Sheridan County. Sec 27 Twp. 8S Rge. 26W (E) (W)
Location as "NE/CNW/SW" or footage from lines NW NE SW
Lease Owner Three G Oil, Inc.
Lease Name Farber Trustee Well No. 1
Office Address 1101 Wichita Plaza, Wichita, Kansas 67202
Character of Well (completed as Oil, Gas or Dry Hole) Dry Hole
Date well completed 3-27-67 19
Application for plugging filed 3-27-67 19
Application for plugging approved 3-27-67 19
Plugging commenced 3-27-67 19
Plugging completed 3-27-67 19
Reason for abandonment of well or producing formation Dry Hole

If a producing well is abandoned, date of last production 19
Was permission obtained from the Conservation Division or its agents before plugging was commenced? yes

Name of Conservation Agent who supervised plugging of this well W. L. Nichols
Producing formation _____ Depth to top _____ Bottom _____ Total Depth of Well 3955 Feet
Show depth and thickness of all water, oil and gas formations.


OIL, GAS OR WATER RECORDS

CASING RECORD

FORMATION	CONTENT	FROM	TO	SIZE	PUT IN	PULLED OUT
				8 5/8"	290'	none

Describe in detail the manner in which the well was plugged, indicating where the mud fluid was placed and the method or methods used in introducing it into the hole. If cement or other plugs were used, state the character of same and depth placed, from _____ feet to _____ feet for each plug set.

Plug @ 600' with 20 sks. cement
Plug @ 280' with 20 sks. cement
Plug @ 40' with 1/2 sk. hulls & 10 sks. cement




(If additional description is necessary, use BACK of this sheet)
Name of Plugging Contractor Leben Drilling, Inc.
Address Box 486, Great Bend, Kansas 67530

STATE OF KANSAS, COUNTY OF BARTON, ss.

Leslie Kite (employee of owner) or (owner or operator) of the above-described well, being first duly sworn on oath, says: That I have knowledge of the facts, statements, and matters herein contained and the log of the above-described well as filed and that the same are true and correct. So help me God.

(Signature) Leslie Kite
Box 486, Great Bend, Kansas 67530
(Address)

SUBSCRIBED AND SWORN TO before me this 28th day of March, 1967



My commission expires April 1, 1971
Glauda Nichols Notary Public.

DRILLER'S LOG

COMPANY: Three G Oil, Inc.
 CONTRACTOR: LEBEN DRILLING, INC.
 FARM: FARBER TRUSTEE #1
 LOCATION: NW NE SW SECTION 27-8S-26W
 SHERIDAN COUNTY, KANSAS
 COMMENCED: 3-19-67
 COMPLETED: 3-27-67

0	185	Sand, Shale
185	830	Shale
830	1200	Shale, Shells
1200	1585	Shale, Sand
1585	2147	Shale, Redbed
2147	2203	Anhydrite
2203	2455	Redbed, Shale
2455	3377	Shale, Lime
3377	3955	Lime
	<u>3955</u>	<u>RTD - D. & A.</u>

RECEIVED
 STATE CONSERVATION COMMISSION
 MAR 29 1967
 3-29-1967
 CONSERVATION DIVISION
 Wichita, Kansas


8 5/8" 20# new surface casing set @ 290' cemented with 185 sacks
 Common, 2% cc

I, Leslie Kite, do hereby certify that the above and foregoing is a true and correct copy of the log of the Farber Trustee #1 Well, located NW NE SW of Section 27, Township 8 South, Range 26 West, Sheridan County, Kansas, as reflected by the records of Leben Drilling, Inc.

Leslie Kite
 Leslie Kite

STATE OF KANSAS)
) SS
 COUNTY OF BARTON)

Subscribed and sworn to and before me, a Notary Public, in and for Barton County, Kansas, this 28th day of March, 1967.



Ulanda Nichols
 Ulanda Nichols

My Commission Expires:
 April 1, 1971