

STATE OF KANSAS  
STATE CORPORATION COMMISSION

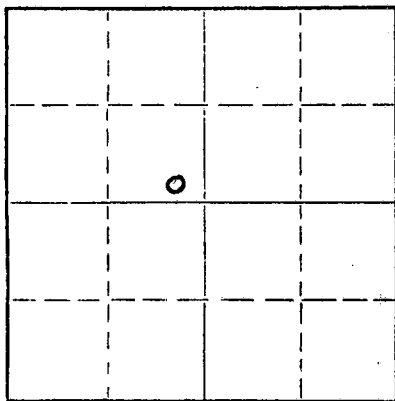
Give All Information Completely  
Make Required Affidavit  
Mail or Deliver Report to:  
Conservation Division  
State Corporation Commission  
212 No. Market  
Wichita, Kansas

WELL PLUGGING RECORD

SHERIDAN County, Sec. 28 Twp. 8S Rge. 26 (E) W (W)

Location as "NE/CNW/SW" or footage from lines SE SE NW  
Lease Owner DANE G HANSEN TR  
Lease Name FEE D #5 Well No.  
Office Address P O BOX 187, LOGAN, KANSAS 67646  
Character of Well (completed as Oil, Gas or Dry Hole) DRY HOLE  
Date well completed JAN. 18, 1969 19  
Application for plugging filed JAN 18, 1969 19  
Application for plugging approved JAN 18, 1969 19  
Plugging commenced JAN 18, 1969 19  
Plugging completed JAN 18, 1969 19  
Reason for abandonment of well or producing formation TOO LOG STRUCTURALLY

NORTH



Locate well correctly on above Section Plat

If a producing well is abandoned, date of last production 19  
Was permission obtained from the Conservation Division or its agents before plugging was commenced?

Name of Conservation Agent who supervised plugging of this well  
Producing formation Depth to top Bottom Total Depth of Well 3935' Feet  
Show depth and thickness of all water, oil and gas formations.

OIL, GAS OR WATER RECORDS

CASING RECORD

FORMATION	CONTENT	FROM	TO	SIZE	PUT IN	PULLED OUT
				8-5/8"	201.56'	NONE

Describe in detail the manner in which the well was plugged, indicating where the mud fluid was placed and the method or methods used in introducing it into the hole. If cement or other plugs were used, state the character of same and depth placed, from feet to feet for each plug set.

FILLED WITH HEAVY MUD TO 1175'. SET PLUG. PUT IN 100 SACKS CEMENT. FILLED WITH HEAVY MUD TO 215'. SET PLUG. PUT IN 20 SACKS CEMENT. FILLED WITH HEAVY MUD UP TO 40'. SET PLUG. FILLED TO TOP WITH 1 sack HULLS AND 10 SACKS CEMENT.


RECEIVED  
STATE CORPORATION COMMISSION  
JAN 29 1969  
CONSERVATION DIVISION  
Wichita, Kansas  
1-29-1969

(If additional description is necessary, use BACK of this sheet)  
Name of Plugging Contractor C-G DRILLING CO.  
Address 1107 UNION NATIONAL BUILDING, WICHITA, KANSAS 67202

STATE OF KANSAS, COUNTY OF SEDGWICK, ss.  
G F GALLOWAY (employee of owner) or (owner/operator) of the above-described well, being first duly sworn on oath, says: That I have knowledge of the facts, statements, and matters herein contained and the log of the above-described well as filed and that the same are true and correct. So help me God.

(Signature) G F GALLOWAY 1107 UNION NATIONAL BLDG.  
(Address)

Subscribed and sworn to before me this 18th day of JANUARY, 1969  
My Commission expires DEC 7, 1971



Phyllis Buchanan  
Notary Public.

W E L L L O G

OPERATOR: DANE G HANSEN TR

WELL NAME: FEE D #5 LOCATION: SE SE NW

COUNTY: SHERIDAN STATE: KANSAS

WELL COMMENCED: 1-11-69 WELL COMPLETED: 1-18-69

ELEVATION: 2525 KB TOTAL DEPTH: 3935'

PRODUCTION: DRY & ABANDONED RIG NO: 1

CASING - 8-5/8": 10 jts 201.56' W/165 SACKS QUICKSET

5-1/2": -----

ALL MEASUREMENTS TAKEN FROM THE TOP OF ROTARY BUSHING:

FROM	TO	FORMATION	DEVIATION FROM VERTICAL	REMARKS:
201	1400	SHALE & SAND		
1400	1760	SHALE		
1760	2153	SHALE & RED BED	1° 1050'	DST #1 3720-3745'
2153	2187	ANHYDRITE	1-1/2° 1525'	DST #2 3760-3790'
2187	2205	SHALE	1° 2000'	DST #3 3810-3840'
2205	2490	SHALE & SHELLS	3/4° 2515'	DST #4 3972-3900'
2490	3745	LIME & SHALE	1° 3000'	
3745	3910	LIME		

RECEIVED  
 STATE CORPORATION COMMISSION  
 JAN 29 1969  
 CONSERVATION DIVISION  
 Wichita, Kansas  
 1-29-1969


STATE OF KANSAS )  
 COUNTY OF SEDGWICK) SS:

The undersigned hereby certifies that to the best of his knowledge and belief, the above facts are true and correct.

C-G DRILLING CO.

By *G F Galloway*  
 G F GALLOWAY

SUBSCRIBED AND SWORN TO, BEFORE ME, This 17th day of JAN, 1969.



*Phyllis Buchanan*  
 PHYLLIS BUCHANAN - NOTARY PUBLIC