


STATE OF KANSAS
STATE CORPORATION COMMISSION

Give All Information Completely
Make Required Affidavit
Mail or Deliver Report to:
Conservation Division
State Corporation Commission
212 No. Market
Wichita, Kansas

WELL PLUGGING RECORD



Locate well correctly on above Section Plat

Sheridan County, Sec. 28 Twp. 8 Rge. 26 (E) (W) x
Location as "NE/CNW%SW%" or footage from lines. NE NE NE
Lease Owner Three G Oil Co.
Lease Name Hannah Pratt Well No. #1
Office Address 1101 Wichita Plaza, Wichita, Kansas
Character of Well (completed as Oil, Gas or Dry Hole)
Date well completed 19
Application for plugging filed 19
Application for plugging approved 19
Plugging commenced 7-15-69 19
Plugging completed 7-18-69 19
Reason for abandonment of well or producing formation

If a producing well is abandoned, date of last production 19
Was permission obtained from the Conservation Division or its agents before plugging was commenced?

Name of Conservation Agent who supervised plugging of this well W. L. Nichols
Producing formation Depth to top Bottom Total Depth of Well 4020' Feet
Show depth and thickness of all water, oil and gas formations.

OIL, GAS OR WATER RECORDS

CASING RECORD

FORMATION	CONTENT	FROM	TO	SIZE	PUT IN	PULLED OUT
				5 1/2"	3914'	1125.96'
				8 5/8"	249'	

Describe in detail the manner in which the well was plugged, indicating where the mud fluid was placed and the method or methods used in introducing it into the hole. If cement or other plugs were used, state the character of same and depth placed, from feet to feet for each plug set.

Made bottom hole plug back with sand to 3800', mixed and ran 5 sacks cement thru dump bailer.
Squeezed hole with 41 sacks gel - 5 sacks hulls, 90 sacks cement from 1050' to 750' - 12 sacks gel from 750' to 270' - 30 sacks cement from 270' to 180' - 4 sacks gel from 180' to 30' - 10 sacks cement to base of cellar.

RECEIVED
STATE CORPORATION COMMISSION
JUL 28 1969
CONSERVATION DIVISION
Wichita, Kansas
7-28-1969

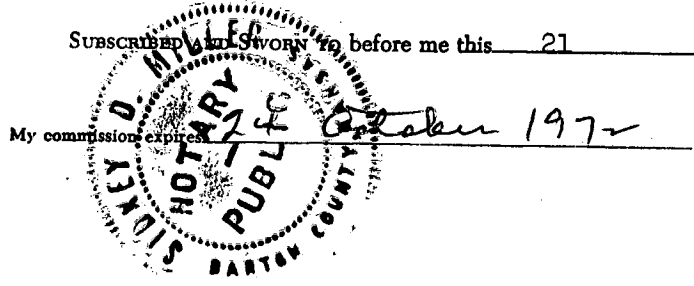
(If additional description is necessary, use BACK of this sheet)

Name of Plugging Contractor Southwest Casing Pulling Co.
Address Box 364, Great Bend, Kansas

STATE OF Kansas, COUNTY OF Barton, ss.
Southwest Casing Pulling Co. (employee of owner) or (owner or operator) of the above-described well, being first duly sworn on oath, says: That I have knowledge of the facts, statements, and matters herein contained and the log of the above-described well as filed and that the same are true and correct. So help me God.

(Signature) W. C. Spencer
Box 364, Great Bend, Kansas
(Address)

SUBSCRIBED AND SWORN to before me this 21 day of July, 1969



Sidney Miller
Notary Public.

15-179-20313-00-00

KANSAS GEOLOGICAL SOCIETY
KANSAS WELL LOG BUREAU - KANSAS WELL SAMPLE BUREAU
KANSAS GEOLOGICAL SOCIETY BUILDING
508 EAST MURDOCK - WICHITA, KANSAS

COMPANY Three G Oil, Inc.

SEC. 28 T. 8S R. 26W
LOC. NE NE NE

FARM Hannah Pratt NO. 1

TOTAL DEPTH 4,020

COUNTY Sheridan
KANSAS

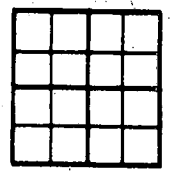
COMM. June 11, 1969

COMP. June 21, 1969 (with rotary)

SHOT OR TREATED

CONTRACTOR H-30, Inc.

ISSUED



CASING

20	10		
15	8	-5/8" 249' cemented w/170 sx cement	ELEVATION 2452 KB
12	6		
13	5	-1/2" 3,914' cemented w/100 sx cement	PRODUCTION

FIGURES INDICATE BOTTOM OF FORMATIONS

Shale & Clay	0-50
Shale	800
Sand Streaks & Shale	1375
Shale & Shells	1680
Sand	1880
Red Bed	2069
Anhydrite	2111
Shale & Red Bed	2450
Lime Stringers & Shale	2526
Shale	2565
Shale & Lime	3000
Lime & Shale	3150
Lime	3355
Lime & Shale	3526
Lime	3939
Lime & Brown Shale	3995
Lime	4020
Rotary Total Depth	4020

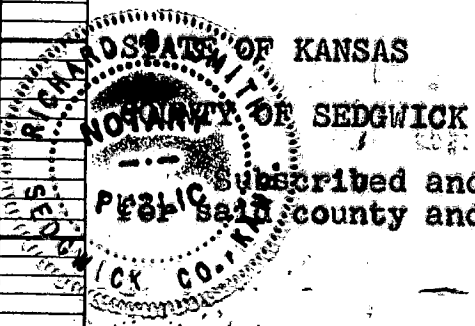
ELECTRIC LOG TOPS

Anhydrite	2075 +	377
Base Anhydrite	2107 +	345
Heebner	3587 -	1135
Terente	3607 -	1155
Cansing	3626 -	1174
Base K.C.	3840 -	1388
Log T. D.	4020 -	1568

RECEIVED
STATE CORPORATION COMMISSION
JUL 7 1969
CONSERVATION DIVISION
Wichita, Kansas
7-7-1969

I hereby certify the above and foregoing to be a true and correct log of the above described well as shown by the drilling reports

Arlo B. Romer
Arlo B. Romer



SS:

Subscribed and Sworn to before me a Notary Public in and for said county and state this 23rd. day of June, 1969

Richard G. Smith
Richard G. Smith, Notary Public

My Commission Expires:
October 8, 1972