

15-179-20349-00-00


STATE OF KANSAS
STATE CORPORATION COMMISSION

Form CP-4

WELL PLUGGING RECORD

Give All Information Completely
Make Required Affidavit
Mail or Deliver Report to:
Conservation Division
State Corporation Commission

P. O. Box 17027
Wichita, Kansas 67217
NORTH



Locate well correctly on above
Section Plat

Sheridan County, Sec. 1 Twp. 8 Rge. 27 (E) W (W)
Location as "NE/CNW&SW" or footage from lines NW NW NE
Lease Owner Dole Leasing Co., Inc.
Lease Name Laevenstein Well No. 1
Office Address Box 262, Russell, Kansas 67665
Character of Well (completed as Oil, Gas or Dry Hole) Dry Hole
Date well completed 3-4-1973
Application for plugging filed 3-4-1973
Application for plugging approved 3-4-1973
Plugging commenced 3-4-1973
Plugging completed 3-4-1973
Reason for abandonment of well or producing formation Dry Hole

If a producing well is abandoned, date of last production 10
Was permission obtained from the Conservation Division or its agents before plugging was commenced? yes

Name of Conservation Agent who supervised plugging of this well Bill Nichols
Producing formation _____ Depth to top _____ Bottom _____ Total Depth of Well 4,081' Feet
Show depth and thickness of all water, oil and gas formations.

OIL, GAS OR WATER RECORDS

CASING RECORD

FORMATION	CONTENT	FROM	TO	SIZE	PUT IN	PULLED OUT
Surface Pipe				8 5/8"	264'	

Describe in detail the manner in which the well was plugged, indicating where the mud fluid was placed and the method or methods used in introducing it into the hole. If cement or other plugs were used, state the character of same and depth placed, from _____ feet to _____ feet for each plug set.

1st plug was set @ 1,350' w/110 cu. ft. cement
2nd plug was set @ 275' w/30 cu. ft. cement
3rd plug was set @ 40' w/10 cu. ft. cement

RECEIVED
STATE CORPORATION COMMISSION

MAR 9 1973

CONSERVATION DIVISION
Wichita, Kansas

39-73

(If additional description is necessary, use BACK of this sheet)


Name of Plugging Contractor Dreiling Oil, Inc.
Address Rt. #2, Victoria, Kansas 67671

STATE OF KANSAS, COUNTY OF ELLIS, ss.
Joe Hess, Sec. Treas. of Drlg. Contr. (and by ~~him~~ ~~his~~ ~~agent~~) of the above-described

being first duly sworn on oath, says: That I have knowledge of the facts, statements, and matters herein contained and the log of the above-described well as filed and that the same are true and correct. So help me God.

(Signature) Joe Hess

JOE HESS, Rt. #2, Victoria, Kansas 67671
(Address)



Subscribed and sworn to before me this 6th day of March, 19 73

Cecilia Basgall
CECILIA BASGALL
Notary Public.

My commission expires September 13, 1976

DREILING OIL, INC.

Victoria, Kansas 67671

15-179-20349-0000

Dole Leasing Co., Inc. WELL LOG
 Box 262
 Company Russell, Kansas 67665 Sec. 1 Twp. 8 Rng. 27
 Farm Laevenstein No. 1 Location NW NW NE
 Total Depth 4,081' County Sheridan
 Comm. 2-27-73 Comp. 3-4-73 Elevation: 2630 K. B.
 Contractor Dreiling Oil, Inc. 2627 D. F.
 Rt. #2 2625 G. R.
 Victoria, Kansas 67671

Casing Record 246' - 8 5/8" Cement Record 175 Sacks cement Production: D & A


Figures Indicate Bottom of Formations

0'	160'	Top Soil & Sand
160'	210'	Sand
210'	246'	Blue Shale
246'	1880'	Shale
1880'	2292'	Sand, Shale
2292'	2326'	Anhydrite
2326'	2865'	Shale
2865'	3520'	Shale & Lime
3520'	4081'	Lime
4081'	T.D.	


RECEIVED
 STATE CORPORATION COMMISSION
 MAR 9 1973
 CONSERVATION DIVISION
 Wichita, Kansas
 3-9-73


STATE OF KANSAS)
)ss
 COUNTY OF ELLIS)

I, Joe Hess, Secretary Treasurer, of Dreiling Oil, Inc. upon oath states that the above and foregoing is a true and correct copy from the Daily Drilling Report from the Laevenstein #1.


 JOE HESS

Subscribed and sworn to before me this 6th day of March, 1973.




 CECILIA BASGALL NOTARY PUBLIC

My commission Expires: September 13, 1976.