

STATE OF KANSAS  
STATE CORPORATION COMMISSION

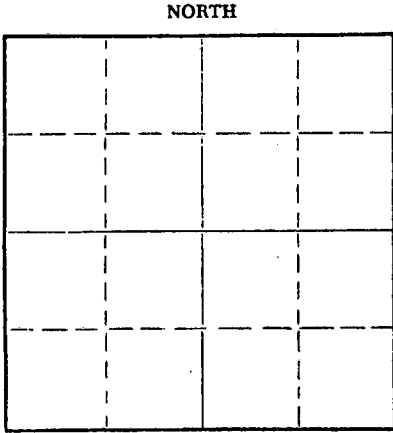
Give All Information Completely  
Make Required Affidavit  
Mail or Deliver Report to:  
Conservation Division  
State Corporation Commission  
212 North Market, Insurance Bldg.  
Wichita, Kansas

15-179-20262-00-00

WELL PLUGGING RECORD

Sheridan County, Sec. 3 Twp. 8S Rge. 27W (E) (W)

Location as "NE/CNW/SW" or footage from lines C SW SW  
Lease Owner John O. Farmer, Inc.  
Lease Name Haffner Well No. 1  
Office Address Box 352, Russell, Kansas  
Character of Well (completed as Oil, Gas or Dry Hole) Dryhole  
Date well completed 8/20 1970  
Application for plugging filed 8/20 1970  
Application for plugging approved 8/20 1970  
Plugging commenced 8/20 1970  
Plugging completed 1:30 p.m. 8/20 1970  
Reason for abandonment of well or producing formation \_\_\_\_\_



Locate well correctly on above Section Plat

If a producing well is abandoned, date of last production \_\_\_\_\_ 19\_\_\_\_  
Was permission obtained from the Conservation Division or its agents before plugging was commenced? Yes

Name of Conservation Agent who supervised plugging of this well W. L. Nichols, Moreland, Kansas  
Producing formation \_\_\_\_\_ Depth to top \_\_\_\_\_ Bottom \_\_\_\_\_ Total Depth of Well 4045 Feet  
Show depth and thickness of all water, oil and gas formations.

OIL, GAS OR WATER RECORDS

CASING RECORD

FORMATION	CONTENT	FROM	TO	SIZE	PUT IN	PULLED OUT

Describe in detail the manner in which the well was plugged, indicating where the mud fluid was placed and the method or methods used in introducing it into the hole. If cement or other plugs were used, state the character of same and depth placed, from \_\_\_\_\_ feet to \_\_\_\_\_ feet for each plug set.

Plug # 1 1400' 70 sx. cement  
Plug # 2 245' 25 sx. cement  
Plug # 2 40' 10 sx. cement  
Completed: 1:30 p.m. 8/20/70  
W. L. Nichols, State Plugger

RECEIVED  
STATE CORPORATION COMMISSION  
SEP 1 1970  
CONSERVATION DIVISION  
Wichita, Kansas


9-1-70

(If additional description is necessary, use BACK of this sheet)  
Name of Plugging Contractor John O. Farmer, Inc.  
Address P.O. Box 352, Russell, Kansas 67665

STATE OF KANSAS COUNTY OF RUSSELL, ss.  
JOHN O. FARMER President (employee of owner) or (owner or operator) of the above-described well, being first duly sworn on oath, says: That I have knowledge of the facts, statements, and matters herein contained and the log of the above-described well as filed and that the same are true and correct. So help me God.

(Signature) John O. Farmer  
Box 352, Russell, Kansas 67665  
(Address)

Subscribed AND Sworn to before me this 24th day of August, 19 70



Helen Carlson  
Notary Public.

OPERATOR John O. Farmer, Inc.

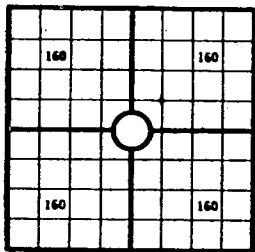
FORMATION RECORD

ADDRESS Box 352, Russell, Kansas

Give detailed description and thickness of all formation drilled through, contents of sand, whether dry, water, oil or gas.

FARM NAME Haffner WELL NO. 1 COUNTY Sheridan TWP 8S SEC 3 RGE 27W

640 Acres  
N



Locate well correctly

COUNTY Sheridan SEC 3 TWP 8s RGE 27W  
 COMPANY OPERATING John O. Farmer, Inc.  
 OFFICE ADDRESS Box 352, Russell, Ks.  
 DRILLING STARTED 8/13/70 DRILLING FINISHED 8/20/70  
 DATE OF FIRST PRODUCTION \_\_\_\_\_ COMPLETED \_\_\_\_\_  
 WELL LOCATED C 1/4 SW 1/4 SW 1/4, North of South  
 Line and \_\_\_\_\_ ft. East of West Line of Quarter Section  
 Elevation (Relative to sea level) DERRICK FLOOR 2621 GROUND 2618  
 CHARACTER OF WELL (Oil, gas or dryhole) Dryhole

OIL OR GAS SANDS OR ZONES

Name	From	To	Name	From	To
1			4		
2			5		
3			6		

Perforating Record If Any

Shot Record

Formation	From	To	No. of Shots	Formation	From	To	Size of Shot

CASING RECORD

Size	Wt.	Amount Set				Amount Pulled		Packer Record	
		Thds.	Make	Ft.	In.	Size	Length	Depth Set	Make

Liner Record: Amount \_\_\_\_\_ Kind \_\_\_\_\_ Top \_\_\_\_\_ Bottom \_\_\_\_\_

CEMENTING AND MUDDING

Size	Amount Set		Sacks Cement	Chemical		Method of Cementing	Amount	Mudding Method	Results (See Note)
	Ft.	In.		Gal.	Make				
8-5/8"	216'	140	sx.	cement					

Note: What method was used to protect sands if outer strings were pulled? \_\_\_\_\_

NOTE: Were bottom hole plugs used? \_\_\_\_\_ If so, state kind, depth set and results obtained \_\_\_\_\_

TOOLS USED

Rotary Tools were used from 0 feet to R.T.D. Cable tools were used from \_\_\_\_\_ feet to \_\_\_\_\_ feet, and from \_\_\_\_\_ feet to \_\_\_\_\_ feet, and from \_\_\_\_\_ feet to \_\_\_\_\_ feet

Type Rig Rotary

INITIAL PRODUCTION TEST

Describe initial test: whether by flow through tubing or casing or by pumping \_\_\_\_\_

Amount of Oil Production \_\_\_\_\_ bbls. Size of choke, if any \_\_\_\_\_ Length of test \_\_\_\_\_ Water

Production \_\_\_\_\_ bbls. Gravity of oil \_\_\_\_\_ Type of Pump if pump is used, describe \_\_\_\_\_


Formation	Top	Bottom	Formation	Top	Bottom
Surface		885			
Shale Sand	885	1875			
Redbed	1875	2015			
Shale shells	2015	2305			
Anhydrite	2305	2335			
Shale shells	2335	2395			
Shale Lime	2395	3030			
Lime shale	3030	3865			
Lime	3865	3980			
Lime shale	3980	4045			

RECEIVED  
 STATE CORPORATION COMMISSION  
 SEP 1 1970  
 CONSERVATION DIVISION  
 Wichita, Kansas

Sample Tops	Tops
Heebner	3779'
Toronto	3806'
Lansing	3818'
Base Kansas City	4040'
R.T.D.	4045'

15-179-20262-00-00

I, the undersigned, being first duly sworn upon oath, state that this well record is true, correct and complete according to the records of this office and to the best of my knowledge and belief.



John O. Farmer  
 Name and title of representative of company  
 President

Subscribed and sworn to before me this 24th day of August, 1970

My Commission expires 2/15/71  
Helen Carlson  
 Notary Public.

Helen Carlson