


15-179-20356-0000

STATE OF KANSAS  
STATE CORPORATION COMMISSION

Give All Information Completely  
Make Required Affidavit  
Mail or Deliver Report to:  
Conservation Division  
State Corporation Commission  
P. O. Box 17027  
Wichita, Kansas 67217  
NORTH

WELL PLUGGING RECORD



Locate well correctly on above Section Plat

Sheridan County, Sec. 14 Twp. 8 Rge. 27 (E) W (W)  
Location as "NE/CNW/SE/SW" or footage from lines SW SW NE  
Lease Owner Kenneth Dole & Ed Dreiling  
Lease Name Davis Well No. 1  
Office Address Russell & Hays, Ks.  
Character of Well (completed as Oil, Gas or Dry Hole) Dry Hole  
Date well completed 7-2 19 73  
Application for plugging filed 7-2 19 73  
Application for plugging approved 7-2 19 73  
Plugging commenced 7-2 19 73  
Plugging completed 7-2 19 73  
Reason for abandonment of well or producing formation Dry Hole

If a producing well is abandoned, date of last production 19  
Was permission obtained from the Conservation Division or its agents before plugging was commenced? yes

Name of Conservation Agent who supervised plugging of this well Bill Nichols, Morland, Kansas  
Producing formation \_\_\_\_\_ Depth to top \_\_\_\_\_ Bottom \_\_\_\_\_ Total Depth of Well 3,910 Feet  
Show depth and thickness of all water, oil and gas formations.

OIL, GAS OR WATER RECORDS

CASING RECORD

FORMATION	CONTENT	FROM	TO	SIZE	PUT IN	PULLED OUT
Surface Pipe				8 5/8"	206'	

Describe in detail the manner in which the well was plugged, indicating where the mud fluid was placed and the method or methods used in introducing it into the hole. If cement or other plugs were used, state the character of same and depth placed, from \_\_\_\_\_ feet to \_\_\_\_\_ feet for each plug set.


1st plug was set @ 1,250' w/110 cu. ft. cement  
2nd plug was set @ 215' w/30 cu. ft. cement  
3rd plug was set @ 40' w/10 cu. ft. cement

RECEIVED  
STATE CORPORATION COMMISSION  
JUL 5 1973  
CONSERVATION DIVISION  
Wichita, Kansas

7-5-73

(If additional description is necessary, use BACK of this sheet)  
Name of Plugging Contractor Dreiling Oil, Inc.  
Address Rt. #2, Victoria, Kansas 67671

STATE OF KANSAS, COUNTY OF ELLIS, ss.  
I, Joe Hess, Sec.-Treas. of Drlg. Contrc. (employer/owner) of the above-described well, being first duly sworn on oath, says: That I have knowledge of the facts, statements, and matters herein contained and the log of the above described well as filed and that the same are true and correct. So help me God.



(Signature) Joe Hess  
JOE HESS, Rt. #2, Victoria, Ks. 67671,  
(Address)

Subscribed and sworn to before me this 3rd day of July, 19 73

Cecilia Basgall  
CECILIA BASGALL, Notary Public.

My commission expires September 13, 1976

# DREILING OIL, INC.

Victoria, Kansas 67671

15-179-20356-00-00

Kenneth Dole and Ed Dreiling  
**WELL LOG**

Company	Russell, Kansas 67665	Sec. 14	Twp. 8	Rng. 27
Farm	Davis No. 1	Location	SW SW NE	
Total Depth	3,910'	County	Sheridan	
Comm.	6-23-73	Comp.	7-2-73	Elevation: 2500
Contractor	Dreiling Oil, Inc. Rt. #2 Victoria, Kansas 67671		2497	K. B.
			2495	D. F.
				G. R.

Casing Record  
206' - 8 5/8"

Cement Record  
175 sacks cement

Production:  
D & A

### Figures Indicate Bottom of Formations


0'	90'	Sand, Top Soil
90'	199'	Shale
199'	390'	Shale
390'	1370'	Shale & Sand
1370'	1760'	Shale & Sand
1760'	1940'	Sand
1940'	2133'	Red Bed
2133'	2168'	Anhydrite
2168'	2795'	Shale
2795'	3130'	Shale & Lime
3130'	3220'	Lime
3220'	3595'	Shale & Lime
3595'	3910'	Lime
3910'	T.D.	

STATE OF KANSAS)  
)ss  
COUNTY OF ELLIS)

I, Joe Hess, Secretary Treasurer, of Dreiling Oil, Inc. upon oath states that the above and foregoing is a true and correct copy taken from the Daily Drilling Report from the Davis #1.

Joe Hess  
JOE HESS

Subscribed and sworn to before me this 3rd day of July, 1973.



Cecilia Basgall  
CECILIA BASGALL NOTARY PUBLIC

MY Commission expires: September 13, 1976.

RECEIVED  
STATE CORPORATION COMMISSION

JUL 5 1973

CONSERVATION DIVISION  
Wichita, Kansas