

STATE OF KANSAS  
STATE CORPORATION COMMISSION

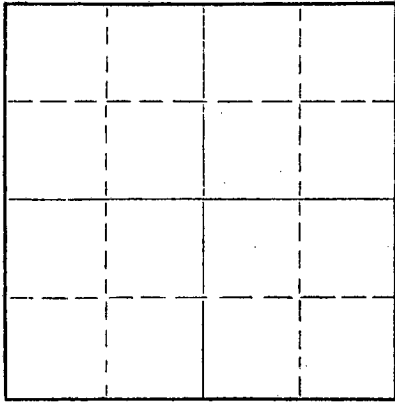
15-179-00192-00-00

WELL PLUGGING RECORD

Give All Information Completely  
Make Required Affidavit  
Mail or Deliver Report to:  
Conservation Division  
State Corporation Commission  
211 No. Broadway  
Wichita, Kansas

Sheridan County, Sec. 15 Twp. 8S Rge. 27W (E) (W)

NORTH



Locate well correctly on above  
Section Plat

Location as "NE/CNW/SW" or footage from lines C SW NE  
Lease Owner Imperial Oil of Kansas, Inc.  
Lease Name Haffner Well No. 1  
Office Address Wichita, Kansas  
Character of Well (completed as Oil, Gas or Dry Hole) Dry Hole  
Date well completed May 1, 1957  
Application for plugging filed May 1, 1957  
Application for plugging approved May 1, 1957  
Plugging commenced May 1, 1957  
Plugging completed May 1, 1957  
Reason for abandonment of well or producing formation No commercial quantities of oil found.  
If a producing well is abandoned, date of last production 19  
Was permission obtained from the Conservation Division or its agents before plugging was commenced? Yes

Name of Conservation Agent who supervised plugging of this well Eldon Petty, Hays, Kansas  
Producing formation \_\_\_\_\_ Depth to top \_\_\_\_\_ Bottom \_\_\_\_\_ Total Depth of Well 4561 Feet  
Show depth and thickness of all water, oil and gas formations.

OIL, GAS OR WATER RECORDS

CASING RECORD

FORMATION	CONTENT	FROM	TO	SIZE	PUT IN	PULLED OUT
				8-5/8"	4-17-57	

Describe in detail the manner in which the well was plugged, indicating where the mud fluid was placed and the method or methods used in introducing it into the hole. If cement or other plugs were used, state the character of same and depth placed, from \_\_\_\_\_ feet to \_\_\_\_\_ feet for each plug set.

Set No. 1 plug at 180' with 15 sacks  
cement. Set No. 2 plug at 40' with  
10 sacks cement.

RECEIVED  
STATE CORPORATION COMMISSION

MAY 11 1957

CONSERVATION DIVISION  
Wichita, Kansas


5-11-57

(If additional description is necessary, use BACK of this sheet)  
Name of Plugging Contractor Imperial Oil of Kansas, Inc.  
Address 903 Union National Bldg., Wichita, Kansas

STATE OF KANSAS, COUNTY OF SEDGWICK, ss.  
Raymond L. Bacon (employee of owner) or (owner or operator) of the above-described well, being first duly sworn on oath, says: That I have knowledge of the facts, statements, and matters herein contained and the log of the above-described well as filed and that the same are true and correct. So help me God. IMPERIAL OIL OF KANSAS, INC.

(Signature) By: Raymond L. Bacon V-P  
903 Union National Bldg., Wichita, Kansas  
(Address)

SUBSCRIBED AND SWORN to before me this 10th day of May, 19 57



Louetta M. Duncan  
Louetta M. Duncan Notary Public.

PLUGGING  
FILE SEC 15 T 8 R 27W  
BOOK PAGE 11 LINE 7

DRILLER'S LOG

15-179-00192-00-00

Imperial Oil of Kansas, Inc.  
903 Union National Building  
Wichita 2, Kansas

Haffner No. 1  
C SW NE Sec. 15-8S-27W  
Sheridan County, Kansas

Total Depth: 4561'

Elevation: 2577' RB  
Production: D & A

Commenced: 4-17-57 Completed: 5-1-57

Contractor: Imperial Oil of Kansas, Inc.  
Wichita, Kansas

Casing Record: Set 8-5/8" Surface Pipe at 188' with 150 sacks cement

Figures indicate bottom of formations:


Sand & Gravel	125'		
Shale & Shells	188'		
Shale	900'	Heebner	3748' (-1171)
Shale & Sand	1480'	Toronto	3773' (-1196)
Shale & Shells	1650'	Lansing	3790' (-1213)
Shale, Shells & Bed Bed	2252'	Conglomerate	4315' (-1738)
Anhydrite	2285'	Rotary Total Depth	4561' (-1984)
Shale	2335'		
Shale & Shells	2550'		
Shale	2620'		
Shale & Lime	3105'		
Lime	3410'		
Lime & Shale	3595'		
Lime	3994'		
Lime & Shale	4059'		
Shale	4104'		
Lime	4561'		
Total Depth	4561'		

RECEIVED  
STATE CORPORATION COMMISSION  
MAY 11 1957  
CONSERVATION DIVISION  
Wichita, Kansas S-11-57

We hereby certify this to be a correct and accurate log of the above described well as shown on the daily drilling reports.

IMPERIAL OIL OF KANSAS, INC.

By: Ray L. Haffner  
Vice President



Subscribed and sworn to before me this 10th day of May, 1957.

My Commission Expires:

December 19, 1960

PLUGGING				
FILE	SEC	15	T	8
			R	27W
BOOK	PAGE	11	LINE	7

Lawrence M. Duncan  
Notary Public