

Notice: Fill out COMPLETELY and return to Conservation Division at the address below within 60 days from plugging date.

KANSAS CORPORATION COMMISSION  
OIL & GAS CONSERVATION DIVISION  
**WELL PLUGGING RECORD**  
K.A.R. 82-3-117

Form CP-4  
December 2003  
Type or Print on this Form  
Form must be Signed  
All blanks must be Filled

Lease Operator: R.P. Nixon Operations, Inc.  
Address: 207 W. 12th St, Hays, KS 67601  
Phone: (785) 628-3834 Operator License #: 5252  
Type of Well: D & A Docket #: \_\_\_\_\_  
(Oil, Gas D&A, SWD, ENHR, Water Supply Well, Cathodic, Other) (If SWD or ENHR)  
The plugging proposal was approved on: 5-08-08 (Date)  
by: Rich Williams (KCC District Agent's Name)  
Is ACO-1 filed?  Yes  No If not, is well log attached?  Yes  No  
Producing Formation(s): List All (If needed attach another sheet)  
\_\_\_\_\_  
Depth to Top: \_\_\_\_\_ Bottom: \_\_\_\_\_ T.D. \_\_\_\_\_  
\_\_\_\_\_  
Depth to Top: \_\_\_\_\_ Bottom: \_\_\_\_\_ T.D. \_\_\_\_\_  
\_\_\_\_\_  
Depth to Top: \_\_\_\_\_ Bottom: \_\_\_\_\_ T.D. \_\_\_\_\_

API Number: 15-051-25,756-00-00  
Lease Name: Braun "B" *KCC PPT per CP 2/3*  
Well Number: 4 *C52nc*  
Spot Location (QQQQ): S/2 - N/2 - S/2 - NE *per RBOMS*  
1,830 Feet from  North /  South Section Line  
1,320 Feet from  East /  West Section Line  
Sec. 34 Twp. 13 S. R. 17  East  West  
County: Ellis  
Date Well Completed: 5-07-08  
Plugging Commenced: 5-08-08  
Plugging Completed: 5-08-08

Show depth and thickness of all water, oil and gas formations.

Oil, Gas or Water Records		Casing Record (Surface Conductor & Production)				
Formation	Content	From	To	Size	Put In	Pulled Out
				8 5/8"	211'	Cmtd. w/150 sax

Describe in detail the manner in which the well is plugged, indicating where the mud fluid was placed and the method or methods used in introducing it into the hole. If cement or other plugs were used, state the character of same depth placed from (bottom), to (top) for each plug set.

Run drill pipe to 1,174', pump 25 sax cement thru drill pipe; run drill pipe to 590', pump 100 sax cement thru drill pipe; run drill pipe to 264', pump 40 sax cement thru drill pipe; push wiper plug to 40', dump 10 sax cement on plug to cellar. Circulate 15 sax cement down rat hole and 10 sax cement down mouse hole.

Name of Plugging Contractor: SHIELDS DRILLING CO. *Oil Producers Inc* License #: 5184 *KCC PPT per License*  
Address: PO Box 709, Russell, KS 67665  
Name of Party Responsible for Plugging Fees: R.P. Nixon Operations, Inc.  
State of KANSAS County, RUSSELL, ss.  
Burton Beery Contractor  
(Employee of Operator) on above-described well, being first duly

RECEIVED  
KANSAS CORPORATION COMMISSION  
MAY 30 2008  
CONSERVATION DIVISION  
WICHITA, KS


sworn on oath, says: That I have knowledge of the facts statements, and matters herein contained, and the log of the above-described well is as filed, and the same are true and correct, so help me God.

(Signature) Burton Beery  
(Address) PO Box 709, Russell, KS 67665

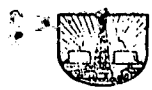
SUBSCRIBED and SWORN TO before me this 28<sup>th</sup> day of May, 2008

Ruth Phillips  
Notary Public

My Commission Expires: \_\_\_\_\_



Mail to: KCC - Conservation Division, 130 S. Market - Room 2078, Wichita, Kansas 67202



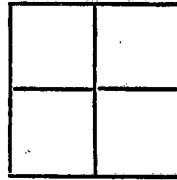
# Shields

Russell, Kansas

## WELL LOG

Operator: R.P. Nixon Operations, Inc.  
 Well: Braun "B" #4  
 Commenced: May 1, 2008  
 Completed: May 8, 2008  
 Contractor: Shields Drilling Co.

Well Description: 1,830' FNL, 1,320' FEL  
 NE/4 Sec. 34-13S-17W  
 Ellis Co., KS



### CASING RECORD

Size	Run	Pulled
8 5/8"	211'	Cmtd. w/150 sax

Elevation: 1,971' KB

Treatment:

Production: D & A

Tops:

..... Figures Indicate Bottom of Formations .....

Sand & shale	640'
Sand	815'
Sand & redbed	1,157'
Anhydrite	1,191'
Redbed & shale	1,755'
Shale	2,505'
Shale & lime	3,110'
Lime	3,468'
Conglomerate	3,520'    RTD

RECEIVED  
KANSAS CORPORATION COMMISSION

MAY 30 2008

CONSERVATION DIVISION  
WICHITA KS

Notes