

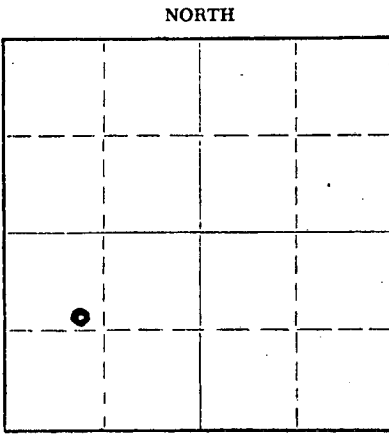
Give All Information Completely  
Make Required Affidavit  
Mail or Deliver Report to:  
Conservation Division  
State Corporation Commission  
211 No. Broadway  
Wichita, Kansas

WELL PLUGGING RECORD

9

Sedgwick County, Sec. 12 Twp. 26 Rge. 2 (E) (W)

Location as "NE/CNW%SW%" or footage from lines SE NW SW  
Lease Owner Murfin Drilling Co.  
Lease Name Lygrisse Well No. 3  
Office Address 617 Union Center, Wichita, Kansas  
Character of Well (completed as Oil, Gas or Dry Hole) oil  
Date well completed 2-6 19 58  
Application for plugging filed 7-7 19 62  
Application for plugging approved 7-8 19 62  
Plugging commenced 7-17 19 62  
Plugging completed 7-19 19 62  
Reason for abandonment of well or producing formation low production



Locate well correctly on above Section Plat

If a producing well is abandoned, date of last production 7-16 19 62  
Was permission obtained from the Conservation Division or its agents before plugging was commenced? yes

Name of Conservation Agent who supervised plugging of this well Howard Hess  
Producing formation \_\_\_\_\_ Depth to top \_\_\_\_\_ Bottom \_\_\_\_\_ Total Depth of Well 2851 Feet  
Show depth and thickness of all water, oil and gas formations.

OIL, GAS OR WATER RECORDS

CASING RECORD

FORMATION	CONTENT	FROM	TO	SIZE	PUT IN	PULLED OUT
				10 3/4"	88	none
				7"	2842	2314.39

Describe in detail the manner in which the well was plugged, indicating where the mud fluid was placed and the method or methods used in introducing it into the hole. If cement or other plugs were used, state the character of same and depth placed, from \_\_\_\_\_ feet to \_\_\_\_\_ feet for each plug set.

Hole filled with rock to 2845 feet.  
Dumped 5 sacks cement on rock.  
Set 20 foot rock bridge 145 to 165 feet.  
Dumped 15 sacks cement on bridge  
Hole filled with mud to 30 feet.  
Set 5 foot rock bridge 25 to 30 feet.  
Capped XX with 8 sacks cement.

RECEIVED  
STATE CORPORATION COMMISSION  
8-1-62  
AUG 1 1962

CONSERVATION DIVISION  
Wichita, Kansas

(If additional description is necessary, use BACK of this sheet)

Name of Plugging Contractor Kent Well Servicing Co., Inc.  
Address Box 470, El Dorado, Kansas


STATE OF Kansas, COUNTY OF Butler, ss.  
\_\_\_\_\_  
(employee of owner) or (owner or operator) of the above-described well, being first duly sworn on oath, says: That I have knowledge of the facts, statements, and matters herein contained and the log of the above-described well as filed and that the same are true and correct. So help me God.

(Signature) Mary Payne

(Address) \_\_\_\_\_, 19 62

San R. Daniel  
Notary Public.

SUBSCRIBED AND SWORN to before me this 25th day of July, 1962  
April 14, 1966  
My commission expires \_\_\_\_\_



# WELL LOG




COMPANY **Murfin Drilling Company**  
FARM **Lygrisse** NO. **3**

12 26S 2E  
SEC  
LOC. **SE NW SW**

TOTAL DEPTH **2851**  
COMM. **1-28-58** COMP. **2-6-58**  
SHOT OR TREATED  
CONTRACTOR **Murfin Drilling Company**  
ISSUED

COUNTY **Sedgwick**  
KANSAS



CASING  
20 10 **3/4" x 88' w/ 80 sacks**  
15 8 **7" x 2842' w/ 75 sacks**  
12 6  
13 5

ELEVATION **1353 RB**

PRODUCTION **25 bbls. per day**

FIGURES INDICATE BOTTOM OF FORMATIONS

TOPS:

<b>50</b>	<b>Shale</b>	<b>Kansas City</b>	<b>2362'</b>
<b>100</b>	<b>Anhydrite</b>	<b>Base of Kansas City</b>	<b>2548</b>
<b>145</b>	<b>Lime</b>	<b>Mississippi Lime</b>	<b>2822</b>
<b>545</b>	<b>Lime - Shale</b>	<b>Mississippi Chert</b>	<b>2845</b>
<b>1295</b>	<b>Shells - Shale</b>	<b>RTD</b>	<b>2851</b>
<b>2470</b>	<b>Lime - Shale</b>		
<b>2540</b>	<b>Lime</b>		
<b>2851</b>	<b>Shale - Lime</b>		

**RECEIVED**  
STATE CORPORATION COMMISSION

AUG 1 1962

CONSERVATION DIVISION  
Wichita, Kansas

State of **Kansas**

County of **Sedgwick**

I, **W. R. Murfin** of the **Murfin Drilling** Company

upon the foregoing is a true and correct copy of the log of the **Lygrisse # 3** well.

Subscribed and sworn to before me this **22nd** day of **March** 1958

My Comm. No. **1701**