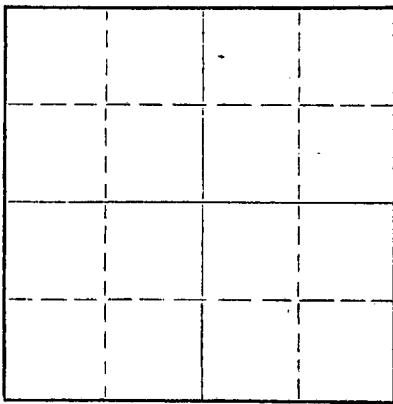


STATE OF KANSAS
STATE CORPORATION COMMISSION

WELL PLUGGING RECORD

Give All Information Completely
Make Required Affidavit
Mail or Deliver Report to:
Conservation Division
State Corporation Commission
211 No. Broadway
Wichita, Kansas

NORTH



Locate well correctly on above
Section Plat

Sedgwick County. Sec. 12 Twp. 26 Rge. 2 (E) (W)
Location as "NE/CNW/SW" or footage from lines NW/NW/Ne
Lease Owner Bedell-Cott Drilling Co. Inc.
Lease Name Amos Edson Well No. #1
Office Address 601 Union Center, Wichita, Kansas
Character of Well (completed as Oil, Gas or Dry Hole) _____
Date well completed _____ 19 _____
Application for plugging filed Yes 19 _____
Application for plugging approved Yes 19 _____
Plugging commenced _____ 8-23 19 57
Plugging completed _____ 8-26- 19 57
Reason for abandonment of well or producing formation _____

If a producing well is abandoned, date of last production _____ 19 _____
Was permission obtained from the Conservation Division or its agents before plugging was commenced? Yes

Name of Conservation Agent who supervised plugging of this well Mr. Ruel Durkee
Producing formation _____ Depth to top _____ Bottom _____ Total Depth of Well 2890' Feet
Show depth and thickness of all water, oil and gas formations.


OIL, GAS OR WATER RECORDS

CASING RECORD

FORMATION	CONTENT	FROM	TO	SIZE	PUT IN	PULLED OUT
				5 1/2"		2,401'

Describe in detail the manner in which the well was plugged, indicating where the mud fluid was placed and the method or methods used in introducing it into the hole. If cement or other plugs were used, state the character of same and depth placed, from _____ feet to _____ feet for each plug set.

Measured into TD 2890'.
Plugging started 8-23-57. Finished 8-26-57.
Plugged off bottom with sand to 2880' and dumped 6 sacks cement with bailer. Shot 5 1/2" casing at 2,401'. Pulled pipe out of hole and plugged well with mud to 100' and set permanent rock bridge. Dumped 15 sacks cement. Filled hole with mud to 20' and mixed 5 sacks for cap on well. Well completed.



Name of Plugging Contractor J.O. Forbes d/b/a Forbes Casing Pulling Co.
Address Box 221, Great Bend, Kansas

STATE OF Kansas, COUNTY OF Barton, ss.
J.O. Forbes (employee of owner) or (owner or operator) of the above-described

well, being first duly sworn on oath, says: That I have knowledge of the facts, statements, and matters herein contained and the log of the above-described well as filed and that the same are true and correct. So help me God.


(Signature) J.O. Forbes
Box 221, Great Bend, Kans. (Address)

SUBSCRIBED AND SWORN TO before me this 26th day of August, 1957

My commission expires November 8, 1960.

Petty S. Edman
Notary Public.

PLUGGING
FILE SEC 12 T 26 R 2E
BOOK PAGE 40 LINE 7



DRILLING LOG

Company: Bedell-Catt Drilling Company
601 Union Center
Wichita 2, Kansas

Lease: Edson

Well: #1-A

Location: NW/4 NE of Section 12, Township 26, Range 2 East,
Sedgwick County, Kansas

Contractor: Bedell-Catt Drilling Company
601 Union Center
Wichita 2, Kansas

Date Comm: May 13, 1957

Date Comp: May 23, 1957

T. D.: 2900'

Production:

Casing: 8-5/8" to 110'/97 sacks cement
2 sacks CC
5-1/2" to 2899'/75 sacks cement

Figures Indicate the Bottom of Formation

0-110	Surface Hole
835	Lime & Shale
1510	Shale & Shells
2595	Lime & Shale
2660	Lime
2815	Lime & Shale
2850	Miss. Lime
2900	Lime
2900'	T. D.

I certify the above to be true and correct to the best of my knowledge and belief.

BEDELL-CATT DRILLING COMPANY

By Corb S. Bedell
Corb S. Bedell

Subscribed and sworn before me this 4th day of June, 1957.

Duane S. Webber
Notary Public

My Commission Expires:

March 18, 1958

RECEIVED
CORPORATION COMMISSION
SEP 4 1957
REGISTRATION DIVISION
Wichita, Kansas

PLUGGING
FILE: SEC 12, T. 26 R. 2E
BOOK PAGE 40 LINE 7