

STATE OF KANSAS
STATE CORPORATION COMMISSION

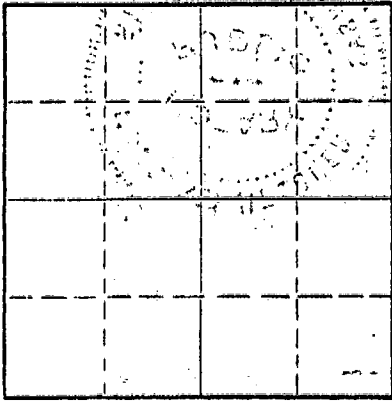
Form CP-4

WELL PLUGGING RECORD

Give All Information Completely
Make Required Affidavit
Mail or Deliver Report to:
Conservation Division
State Corporation Commission
212 No. Market
Wichita, Kansas

Sedgwick County, Sec. 12 Twp. 26 Rge. 2 (E) E (W)

Location as "NE/CNW/SW" or footage from lines C/S/2 NE NW
Lease Owner Clinton Oil Company
Lease Name De Moss Well No. 2
Office Address Wichita, Kansas
Character of Well (completed as Oil, Gas or Dry Hole) _____
Date well completed _____ 19____
Application for plugging filed _____ 19____
Application for plugging approved _____ 19____
Plugging commenced 12/3/68 _____ 19____
Plugging completed 12/5/68 _____ 19____
Reason for abandonment of well or producing formation depleted.



Locate well correctly on above Section Plat

If a producing well is abandoned, date of last production _____ 19____
Was permission obtained from the Conservation Division or its agents before plugging was commenced? yes

Name of Conservation Agent who supervised plugging of this well Dewey
Producing formation _____ Depth to top _____ Bottom _____ Total Depth of Well 2842 Feet
Show depth and thickness of all water, oil and gas formations.

OIL, GAS OR WATER RECORDS

CASING RECORD

FORMATION	CONTENT	FROM	TO	SIZE	PUT IN	PULLED OUT
				8-5/8	155'	none
				5 1/2	2833'	2436'

RECEIVED
STATE CORPORATION COMMISSION
12-17-68
DEC 17 1968
CONSERVATION DIVISION
Wichita, Kansas

Describe in detail the manner in which the well was plugged, indicating where the mud fluid was placed and the method or methods used in introducing it into the hole. If cement or other plugs were used, state the character of same and depth placed, from _____ feet to _____ feet for each plug set.

Checked hole, sanded hole to 2820' and set 4 sacks of cement.
Loaded hole with water, shot pipe at 2525', 2427', worked pipe loose and pulled 75 joints. Set rock bridge from 200 to 180', plugged with 3 yards ready mix. Tallied pipe.


PLUGGING COMPLETE.

(If additional description is necessary, use BACK of this sheet)
Name of Plugging Contractor KNIGHT CASING PULLING CO., INC.
Address CHASE, KANSAS

STATE OF Kansas COUNTY OF Rice, ss.
Noel J. Knight (employee of owner) or (owner or operator) of the above-described well, being first duly sworn on oath, says: That I have knowledge of the facts, statements, and matters herein contained and the log of the above-described well as filed and that the same are true and correct. So help me God.

(Signature) Noel J. Knight
Chase, Kansas

SUBSCRIBED AND SWORN TO before me this 9th day of December, 1968



Margaret Melaker
Notary Public.

My commission expires February 15, 1971

FRANCIS M. RAYMOND #2 DEMOSS
CS/2 NE NW, 12-26S-2E
Sedgwick County, Kansas

Contractor: Raymond Oil Co., Inc.
Elev: 1345 KB

Commenced: 1/2/58
Completed: 1/8/58 (Rotary)

Casing Record:
8-5/8" @ 155' w/175 sacks
5-1/2" @ 2833' w/50 sacks

Figures Indicate Bottom of Formation

<u>Formation</u>	<u>Depth</u>
Surface Hole	155
Lime with Shale	605
Shale with Lime	750
Shale & Shells	1280
Shale with Lime	1820
Sand with Shale	2143
Lime with Shale	2340
Lime	2405
Lime with Shale	2516
Shale with Lime	2801
Lime	2833
Chert	2842

Tops:

Lansing	2143
Kansas City	2352
Base Kansas City	2512
Mississippi	2801
Mississippi Chat	2832
"Pay Zone"	2838
Rotary Total Depth	2842


RECEIVED
STATE CORPORATION COMMISSION
NOV 20 1968
CONSERVATION DIVISION
Wichita, Kansas

STATE OF KANSAS)
) SS
County of Sedgwick)

I hereby certify that the above information is true and correct to the best of my knowledge.


Chas. W. Raymond

Subscribed and sworn to before me this 10th day of January, 1958.


Notary Public

My Commission Expires: 2/24/60

