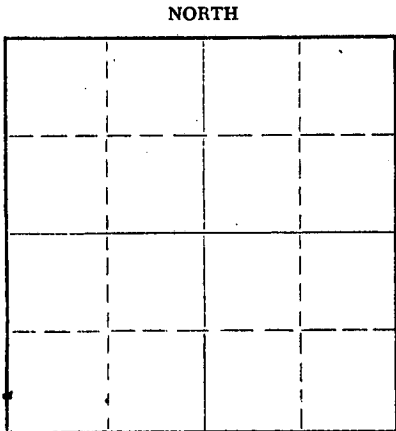


WELL PLUGGING RECORD

Give All Information Completely  
Make Required Affidavit  
Mail or Deliver Report to:  
Conservation Division  
State Corporation Commission  
211 No. Broadway  
Wichita, Kansas

Sedgwick County, Sec. 12 Twp. 26 Rge. 2 (E)      (W)

Location as "NE/CNW/SW" or footage from lines E-W-SW-SW/4  
Lease Owner Warren R Winne (ANB KCC)  
Lease Name Ly Grisse A (ANB KCC) Well No. 13  
Office Address \_\_\_\_\_  
Character of Well (completed as Oil, Gas or Dry Hole) \_\_\_\_\_  
Date well completed 12-4 1956  
Application for plugging filed \_\_\_\_\_ 19\_\_\_\_  
Application for plugging approved \_\_\_\_\_ 19\_\_\_\_  
Plugging commenced May 2 1960  
Plugging completed May 5 1960  
Reason for abandonment of well or producing formation \_\_\_\_\_



Locate well correctly on above Section Plat

If a producing well is abandoned, date of last production \_\_\_\_\_ 19\_\_\_\_  
Was permission obtained from the Conservation Division or its agents before plugging was commenced? Yes

Name of Conservation Agent who supervised plugging of this well Lee Guthery  
Producing formation \_\_\_\_\_ Depth to top \_\_\_\_\_ Bottom \_\_\_\_\_ Total Depth of Well 2886 Feet  
Show depth and thickness of all water, oil and gas formations.

OIL, GAS OR WATER RECORDS

CASING RECORD

FORMATION	CONTENT	FROM	TO	SIZE	PUT IN	PULLED OUT

Describe in detail the manner in which the well was plugged, indicating where the mud fluid was placed and the method or methods used in introducing it into the hole. If cement or other plugs were used, state the character of same and depth placed, from \_\_\_\_\_ feet to \_\_\_\_\_ feet for each plug set.

Set 5 sacks of cement on bottom. Shot pipe off at 2302'. Pulled pipe and mudded hole to 200'. Set 20' rock bridge and dumped 25 sacks of cement. Mudded hole to 35', set 5' rock bridge and dumped 10 sacks of cement.


(If additional description is necessary, use BACK of this sheet)

Name of Plugging Contractor Bert Self  
Address R.R. #4 Hutchinson Kans.

STATE OF Kans<sup>as</sup>, COUNTY OF Reno, ss. Employee (employee of owner) or (owner or operator) of the above-described well, being first duly sworn on oath, says: That I have knowledge of the facts, statements, and matters herein contained and the log of the above-described well as filed and that the same are true and correct. So help me God.

(Signature) Bert Self  
R. R. #4, Hutchinson, Kans.  
(Address)

SUBSCRIBED AND SWORN to before me this 6th day of May, 1960  
commission expires August 12, 1961



RECEIVED  
STATE CORPORATION COMMISSION  
5-23-60  
MAY 23 1960

CONSERVATION DIVISION  
Kansas

WELL LOG BUREAU—KANSAS GEOLOGICAL SOCIETY  
508 East Murdock, Wichita, Kansas


COPY

Company. WARREN R. WINNE  
Farm. Lygrisse "A" No. 1

SEC. 12 T. 26 R. 2E  
C WL SW SW

Total Depth. 2886'  
Comm. 11-27-56 Comp. 12-4-56  
Shot or Treated.  
Contractor. Red Drlg. Co.  
Issued. 10-5-57

County Sedgwick  
KANSAS



Elevation. 1375'

Production. 25 BOPD

CASING:

8 5/8" 109' w/120 sx cem.  
4 1/2" 2884' w/150 sx cem.

Figures indicate Bottom of Formations.

RB 4" fr GL

surface soil-clay	30
sand-shale	80
lime-shale strks.	109
lime-shale	310
lime	405
lime w/shale	782
shale-shells	1200
shale-lime	2200
lime-shale strks	2260
lime w/shale	2435
lime	2535
shale w/lime	2870
chert	2886

Total Depth RTD

TOPS:

Kansas City	2404
B/Kansas City	2569
Conglomerate	2835
Mississippi	2846
Chert w/show oil	2879

3  
150  
7  
1050

RECEIVED  
STATE CORPORATION COMMISSION

MAY 4 1960

CONSERVATION DIVISION  
Wichita, Kansas