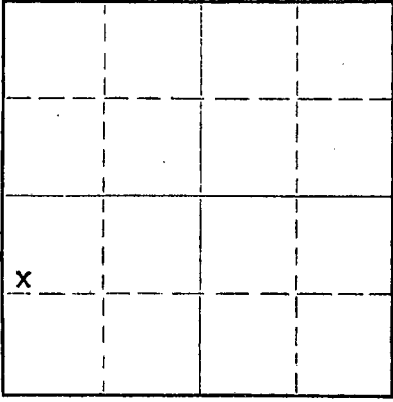


STATE OF KANSAS
STATE CORPORATION COMMISSION

Give All Information Completely
Make Required Affidavit
Mail or Deliver Report to:
Conservation Division
State Corporation Commission
212 North Market, Insurance Bldg.
Wichita, Kansas

WELL PLUGGING RECORD

NORTH



Locate well correctly on above
Section Plat

Sedgwick County, Sec. 12 Twp. 26 Rge. 2 (E) FWF-
Location as "NE/CNW/SW" or footage from lines SW NW SW
Lease Owner Murfin Drilling Company
Lease Name Lygrisse Well No. 1
Office Address 617 Union Center, Wichita, Kansas
Character of Well (completed as Oil, Gas or Dry Hole) oil
Date well completed 5-25 1957
Application for plugging filed 4-16-60 1960
Application for plugging approved 4-16 XXXXXXXXM 1960
Plugging commenced 4-16 11:00 A. M. 1960
Plugging completed 4-19 9:00 A. M. 1960
Reason for abandonment of well or producing formation stopped producing

If a producing well is abandoned, date of last production _____ 19____
Was permission obtained from the Conservation Division or its agents before plugging was commenced? yes

Name of Conservation Agent who supervised plugging of this well Vic Simoncic
Producing formation Mississippi Lime Depth to top 2863 Bottom 2867 Total Depth of Well 2867 Feet
Show depth and thickness of all water, oil and gas formations.

OIL, GAS OR WATER RECORDS

CASING RECORD

FORMATION	CONTENT	FROM	TO	SIZE	PUT IN	PULLED OUT
				8 5/8	139'	circulated
				4 1/2"	2863'	2421'

Describe in detail the manner in which the well was plugged, indicating where the mud fluid was placed and the method or methods used in introducing it into the hole. If cement or other plugs were used, state the character of same and depth placed, from _____ feet to _____ feet for each plug set.

Filled hole with sand from 2867 to 2850
Dumped 5 sacks cement with bailer
Set 20' rock bridge at 200', dumped 20 sacks cement
Mudded hole to 35', set 5' rock bridge
Dumped 10 sacks cment, filled to surface
Welded cap on surface

RECEIVED
STATE CORPORATION COMMISSION
4-22-60
APR 22 1960
CONSERVATION DIVISION
Wichita, Kansas

(If additional description is necessary, use BACK of this sheet)
Name of Plugging Contractor Kent Well Servicing Company, Inc.
Address Box 667, El Dorado, Kansas


STATE OF Kansas, COUNTY OF Luther, ss.

(employee of owner) or (owner or operator) of the above-described well, being first duly sworn on oath, says: That I have knowledge of the facts, statements, and matters herein contained and the log of the above-described well as filed and that the same are true and correct. So help me God.

(Signature) C. D. Payne

SUBSCRIBED AND SWORN TO before me this 21 day of April

My commission expires June 18, 1963



WELL LOG BUREAU—KANSAS GEOLOGICAL SOCIETY
508 East Murdock, Wichita, Kansas

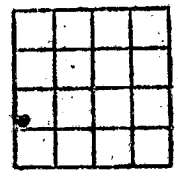
COPY

Company GOULD & BUCKENDAHL
Farm Lygrisse No. 1

SEC. 12 T. 26 R. 2E
SW NW SW

Total Depth. 2867'
Comm. 5-17-57 Comp. 5-25-57
Shot or Treated.
Contractor.
Issued. 7-19-58

County Sedgwick
KANSAS



Elevation. 1361 RR
Production. 25 bbls.

CASING:

8 5/8" 139' w/100 sx cem.
4" 2863' w/75 sx cem.

Figures indicate Bottom of Formations.

limestone light tan to gry fine xlyn.
Some vugular porosity. Some oolitic
& oolitic limestone w/fair to poor
porosity. No shows. 2393-98
Limestone wh fine xlyn oolitic
with fair porosity. A few pieces
with very slight tr. of stain.
Est. Non Commercial 2416-19
Limestone wh chalky mealy with
some slight vugular porosity w/very
slight tr. of stain. 2443-51
Cherts wh fresh associated with a wh
medium xlyn mealy oolitic limestone
with fair porosity. No show. 2504-34
Limestone wh fine xlyn slightly
sucrosic with poor porosity. No
shows 2529-34
Composed of shales grn gry maroon
some red. Sandy in part. Some cherts
light gr to greenish gr speckled in
part. No shows 2818-25
cherts whitish grn and greenish
gry speckled in part. Some gry to tan
grown limestone some green waxy shales
sdy in part. No shows. 2825-36
Cherts wh. yellow cream tan some
oolitic and fossiliferous some wh.
tripolitic cherts w/some leached and
pin point porosity. A couple pieces
w/slight tr of staining. 2836-43
Cherts wh. tripolitic in part some
limestone tan medium xlyn. No shows.
2843-47
shale blk carbonaceous some grn waxy shale
2847-51
Cherts wh. fresh sharp some mealy
cherts slightly tripolitic with poor
porosity and no show. Some dolomitic
limestone and some sucrosic dolomite
fine to medium xlyn tight with poor
porosity. No shows. 2864-67
Cherts wh. fresh and tripolitic fair
to good vugular and leached porosity.
Fair show of free oil and some fair
spotted staining. 2864-67
Total Depth 2867

RECEIVED
STATE CORPORATION COMMISSION
APR 22 1960
CONSERVATION DIVISION
Wichita, Kansas

TOPS:
Kansas City 2382
B/Kansas City 2546
Conglomerate 2818
Mississippian 2825
Pay Zone 2864