

STATE CORPORATION COMMISSION OF KANSAS
OIL & GAS CONSERVATION DIVISION
WELL COMPLETION OR RECOMPLETION FORM
ACO-1 WELL HISTORY
DESCRIPTION OF WELL AND LEASE

Operator: License # 6101
Name Teichgraeber Oil
Address P. O. Box 471
635 Metcalf Road
City/State/Zip El Dorado, KS 67042

Purchaser N/A

Operator Contact Person R. K. Teichgraeber
Phone 316-321-2770

Contractor: License # 5676
Name EDCO Drilling Company

Wellsite Geologist Dennis E. Hedke
Phone 316-685-1336

Designate Type of Completion
 New Well Re-Entry Workover
 Oil SWD Temp Abd
 Gas Inj Delayed Comp.
 Dry Other (Core, Water Supply etc.)

If OMWO: old well info as follows:
Operator
Well Name
Comp. Date Old Total Depth

WELL HISTORY

Drilling Method:
 Mud Rotary Air Rotary Cable
04-28-87 05-05-87 05-06-87
Spud Date Date Reached TD Completion Date
3015'
Total Depth PBDT

Amount of Surface Pipe Set and Cemented at 204 feet
Multiple Stage Cementing Collar Used? Yes No
If yes, show depth set feet
If alternate 2 completion, cement circulated from feet depth to w/ SX cmt
Cement Company Name
Invoice #

API NO. 15-22-977-00-00
County Butler
NW NE SW 25 28S 3E X East
Sec Twp Rge West

2310 Ft North from Southeast Corner of Section
3630 Ft West from Southeast Corner of Section
(Note: Locate well in section plat below)

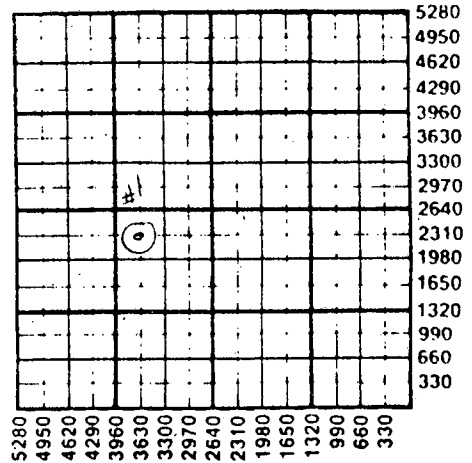
Lease Name Goeken Well # 1

Field Name Wildcat

Producing Formation Arbuckle

Elevation: Ground 1320' 1325' KB

Section Plat



WATER SUPPLY INFORMATION

Disposition of Produced Water: Disposal
Docket # N/A Repressuring

Questions on this portion of the ACO-1 call:
Water Resources Board (913) 296-3717

Source of Water:
Division of Water Resources Permit #

Groundwater Ft North from Southeast Corner (Well) Ft West from Southeast Corner
Sec Twp Rge East West

Surface Water Ft North from Southeast Corner (Stream, pond etc) Ft West from Southeast Corner
Sec Twp Rge East West


Other (explain) (purchased from city, R.W.D. #)

INSTRUCTIONS: This form shall be completed in duplicate and filed with the Kansas Corporation Commission, 200 Colorado Derby Building, Wichita, Kansas 67202, within 90 days after completion or recompletion of any well. Rule 82-3-130 and 82-3-107 apply. Information on side two of this form will be held confidential for a period of 12 months if requested in writing and submitted with the form. See rule 82-3-107 for confidentiality in excess of 12 months. One copy of all wireline logs and drillers time log shall be attached with this form. Submit CP-4 form with all plugged wells. Submit CP-111 form with all temporarily abandoned wells.

All requirements of the statutes, rules and regulations promulgated to regulate the oil and gas industry have been fully complied with and the statements herein are complete and correct to the best of my knowledge.

Signature [Signature]
Title Owner/Operator Date 06-19-87

Subscribed and sworn to before me this 19th day of June



K.C.C. OFFICE USE ONLY
 Letter of Confidentiality Attached
 Wireline Log Received
 Drillers Timelog Received
Distribution
 KCC SWD/Rep NGPA
 KGS RE Plugged Other
STATE CORPORATION COMMISSION (Specify)
6/23/87
JUN 23 1987

Sec. 25 Twp. 28 S. Rge. 3 E

Operator Name Teichgraeber Oil Lease Name..... Goeken Well #..... 1

Sec..... 25 Twp..... 28S Rge..... 3E East West County..... Butler

WELL LOG

INSTRUCTIONS: Show important tops and base of formations penetrated. Detail all cores. Report all drill stem tests giving interval tested, time tool open and closed, flowing and shut-in pressures, whether shut-in pressure reached static level, hydrostatic pressures, bottom hole temperature, fluid recovery, and flow rates if gas to surface during test. Attach extra sheet if more space is needed. Attach copy of log.

Drill Stem Tests Taken Yes No
 Samples Sent to Geological Survey Yes No
 Cores Taken Yes No

Formation Description
 Log Sample

DST #1: 2982 - 2991
 15-60-0-0
 Recovery: 1' mud
 HP: 1515 - 1496
 FP: 28 - 28
 SIP: 23 - 28
 BHT: 99° F

Name	Top	Bottom
Lansing	1942	(- 617)
Kansas City	2779	(- 954)
Base Kansas City	2491	(-1166)
Cherokee	2664	(-1339)
Mississippian	2716	(-1391)
Kinderhook	2883	(-1558)
Simpson	2981	(-1656)
Arbuckle	2990	(-1665)
RTD	3015	(-1690)

RELEASED
 7/12/88
 JUL 12 1988


FROM CONFIDENTIAL

CASING RECORD <input checked="" type="checkbox"/> New <input type="checkbox"/> Used							
Report all strings set-conductor, surface, intermediate, production, etc.							
Purpose of String	Size Hole Drilled	Size Casing Set (In O.D.)	Weight Lbs/Ft.	Setting Depth	Type of Cement	#Sacks Used	Type and Percent Additives
Surface	12 1/4"	8 5/8"	20#	204'	Regular	150	3% CC
PERFORATION RECORD				Acid, Fracture, Shot, Cement Squeeze Record			
Shots Per Foot	Specify Footage of Each Interval Perforated			(Amount and Kind of Material Used)		Depth	
	NONE			NONE			
TUBING RECORD				Liner Run <input type="checkbox"/> Yes <input type="checkbox"/> No			
Date of First Production		Set At		Packer at		Size N/A	
N/A		Producing Method <input type="checkbox"/> Flowing <input type="checkbox"/> Pumping <input type="checkbox"/> Gas Lift <input type="checkbox"/> Other (explain).....					
Estimated Production Per 24 Hours		Oil	Gas	Water	Gas-Oil Ratio	Gravity	
		Bbls	MCF	Bbls	CFPB		

METHOD OF COMPLETION


Production Interval

Disposition of gas: Vented Open Hole Perforation
 Sold Other (Specify)
 Used on Lease Dually Completed
 Commingled





DRILLING COMPANY, INC.



~~XXX WEST MOOSE~~ — P.O. BOX 645 — EL DORADO, KANSAS 67042

May 7, 1987

To: Teichgraeber Oil
P. O. Box 471
El Dorado, KS 67042

Lease: Goeken #1

Location: Sec. 25, Twp. 28, Rg. 3E
Butler County, Kansas

Drilling Dates: April 28, 1987 through May 5, 1987

Drilling Log:

Surface TD: 204'
Surface Set: 202' of 8 5/8" surface casing
Cemented By: Sun Cementing

0 - 204	Surface hole
204 - 1871	Shale and lime
1871 - 1943	Shale
1943 - 2155	Lansing lime
2155 - 2278	Bonner Springs shale
2278 - 2475	Kansas City
2475 - 2565	Shale w/lime
2565 - 2652	Marmaton group
2652 - 2670	Lime
2670 - 2716	Shale
2716 - 2883	Mississippi
2883 - 2981	Kinderhook
2981 - 2991	Simpson
2991 - 3015	Arbuckle
3015	TD

JUN 23 1987

KANSAS GEOLOGICAL SURVEY
WICHITA BRANCH

STATE OF KANSAS
DEPARTMENT OF GEOLOGY

JUN 23 1987

CONDELEVATION DIVISION
Wichita, Kansas

RELEASED

JUL 12 1988

FROM CONFIDENTIAL