


WELL PLUGGING RECORD

Give All Information Completely
Make Required Affidavit
Mail or Deliver Report to:
Conservation Division
State Corporation Commission
800 Biting Building
Wichita, Kansas

Rooks County, Sec. 31 Twp. 9 Rge. 20 ~~20~~ (W)

NORTH



Locate well correctly on above
Section Plat

Location as "NE/CNW $\frac{1}{4}$ SW $\frac{1}{4}$ " or footage from lines SE SE SE
Lease Owner Bennett & Roberts Drilling Co.
Lease Name Renner "A" Well No. 1
Office Address Russell, Ks.
Character of Well (completed as Oil, Gas or Dry Hole) Dry Hole
Date well completed 7/20 19 53
Application for plugging filed 7/20 verbally 19 53
Application for plugging approved 7/20 verbally 19 53
Plugging commenced 7/20 19 53
Plugging completed 7/20 19 53
Reason for abandonment of well or producing formation.....

If a producing well is abandoned, date of last production..... 19.....
Was permission obtained from the Conservation Division or its agents before plugging was commenced?..... Yes

Name of Conservation Agent who supervised plugging of this well Eldon Petty
Producing formation..... Depth to top..... Bottom..... Total Depth of Well 3898 Feet
Show depth and thickness of all water, oil and gas formations.


OIL, GAS OR WATER RECORDS

CASING RECORD

Formation	Content	From	To	Size	Put In	Pulled Out
				8 5/8	187'	None

Describe in detail the manner in which the well was plugged, indicating where the mud fluid was placed and the method or methods used in introducing it into the hole. If cement or other plugs were used, state the character of same and depth placed, from.....feet to.....feet for each plug set.

Filled hole with heavy mud, pushed plug to 180', put $\frac{1}{2}$ sack hulls on plug, 15 sacks cement through drill pipe, fill hole to 40' with heavy mud, pushed plug to 40', $\frac{1}{2}$ sack hulls, 10 sacks cement.



(If additional description is necessary, use BACK of this sheet)

Name of Plugging Contractor.....
Address.....


STATE OF KANSAS, COUNTY OF RUSSELL, ss.
C. L. Roberts (employee of owner) or (owner or operator) of the above-described well,

being first duly sworn on oath, says: That I have knowledge of the facts, statements, and matters herein contained and the log of the above-described well as filed and that the same are true and correct. So help me God.

(Signature) [Signature]

Russell, Ks.
(Address)

SUBSCRIBED AND SWORN TO before me this 27th day of July, 19 53



[Signature]
Notary Public.

6/17/54

PLUGGING
FILE SEC 31 T 9 R 204
BOOK PAGE 116 LINE 43

15-163-02393-00-00

Bennett & Roberts Drilling Co.
Renner "A" El

SE SE SE Sec. 31-9-20W
Rooks County, Kansas

Total Depth: 3898
Comm: 7/10/53
Comp: 7/20/53

Tops:
Topeka Lime 3278'
Heebner Shale 3510
Lansing K.C. 3552
Basal K.C. 3776
Marmaton 3791
Conglomerate 3846

Casing
8 5/8" Set @ 187'

Cement
150 sacks

Formation:	Depth:
Surface	40'
Sand & Shells	150
Shale	189
Shale & Shells	730
Sandy Shale	810
Shale	885
Red Bed & Shale	900
Sand	1053
Sandy Shale	1150
Sand & Shale	1500
Shale & Sand streaks	1690
Shale & Shells	1775
Anhydrite	1810
Red Bed & Shale	2130
Shale & Lime Shells	2510
Lime & Shale	2610
Lime	2750
Shale	2770
Lime & Shale Streaks	2790
Shale & Streaks of Lime	2890
Shaled Lime Streaks	3120
Shale & Lime	3460
Lime	3570
Lime & Shale	3615
Lime	3690
Lime & Shale	3740
Lime	3860
Conglomerate	3898

STATE OF KANSAS
COUNTY OF RUSSELL SS:

I hereby certify that the above information is true and correct to the best of my knowledge.

Subscribed and sworn to before me this 27th day of July, 1953.

Miss Lake

Clara Sumner

Notary Public

My Commission expires 6/17/54



PLUGGING
FILE SEC 31 T 9 R 20W
BOOK PAGE 116 LINE 43