

WELL PLUGGING RECORD

STATE OF KANSAS STATE CORPORATION COMMISSION

OR FORMATION PLUGGING RECORD

Strike out upper line when reporting plugging off formations.

Give All Information Completely Make Required Affidavit Mail or Deliver Report to: Conservation Division State Corporation Commission 800 Bitting Building Wichita, Kansas

Rooks County, Sec. 31 Twp. 9S Rge. 20(W)

Location as "NE 1/4 NW 1/4 SW 1/4" or footage from lines NW NW NE

Lease Owner Bridgeport Oil Company, Inc.,

Lease Name Renner "B" Well No. 1

Office Address 210 Schweiter Building - Wichita 2, Kansas

Character of Well (completed as Oil, Gas or Dry Hole) Dry Hole

Date well completed 10-20- 19 43

Application for plugging filed 10-20- 19 43

Application for plugging approved 10-20- 19 43

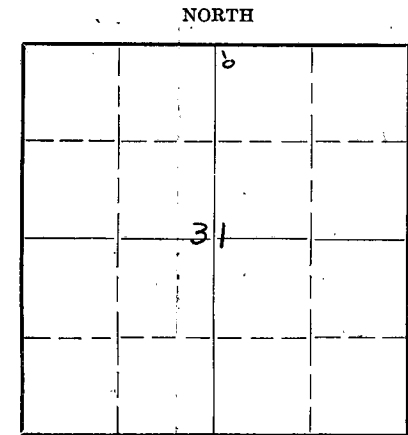
Plugging commenced 10-20- 19 43

Plugging completed 10-20- 19 43

Reason for abandonment of well or producing formation Dry Hole

If a producing well is abandoned, date of last production 19

Was permission obtained from the Conservation Division or its agents before plugging was commenced? Yes



Locate well correctly on above Section Plat

Name of Conservation Agent who supervised plugging of this well C. T. Alexander

Producing formation Depth to top Bottom Total Depth of Well 3999' Feet

Show depth and thickness of all water, oil and gas formations.

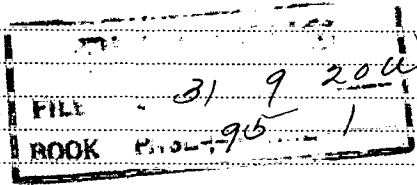
OIL, GAS OR WATER RECORDS

CASING RECORD

Table with 7 columns: Formation, Content, From, To, Size, Put In, Pulled Out. Row 1: 8-5/8", 221', None, with 125 sacks bulk cement.

Describe in detail the manner in which the well was plugged, indicating where the mud fluid was placed and the method or methods used in introducing it into the hold. If cement or other plugs were used, state the character of same and depth placed, from feet to feet for each plug set.

Filled hole with mud 3999' - 221' Set plug at 221' Filled hole with cement 221' - 176' with 15 sacks cement mud 176' - 26' Set plug at 26' and cemented to within 6' of top



(If additional description is necessary, use BACK of this sheet)

Correspondence regarding this well should be addressed to Bridgeport Oil Company, Inc., Address 210 Schweiter Building - Wichita 2, Kansas.

STATE OF Kansas COUNTY OF Sedgwick, ss.


(employee of owner) or (owner or operator) of the above-described well, being first duly sworn on oath, says: That I have knowledge of the facts, statements, and matters herein contained and the log of the above-described well as filed and that the same are true and correct. So help me God.

(Signature) [Handwritten Signature]

Wichita, Kansas.

SUBSCRIBED AND SWORN to before me this 26th day of October

My commission expires 1945



15-163-02399-00-00

BRIDGEPORT OIL COMPANY, INC.  
210 Schweiter Building  
Wichita, Kansas

Well Log---Renner "B" #1  
NW NW NE 31-9S-20W  
Rooks County, Kansas

Casing Record:  
8-5/8" casing cemented @ 221'  
with 125 sacks bulk cement

Elevation-----2279'  
Date Started-----10-4-43  
Date Completed---10-20-43

Rotary Tools-----0 to 3999'

LOG	
0	120 Surface
120	155 Shale & Shells
155	221 Blue Shale & Shells
221	890 Shale
890	1285 Shale & Sand & Shells
1285	1525 Sand
1525	1615 Shale & Shells
1615	1800 Shale & Lime
1800	1810 Lime
1810	1820 Anhydrite
1820	2095 Shale & Shells
2095	2330 Shale & Lime Shells
2330	2395 Lime & Shale
2395	2470 Shale & Lime
2470	2565 Lime & Shale
2565	2615 Shale & Sandy Lime
2615	2690 Shale & Lime
2690	2804 Lime
2804	2860 Shale & Shells
2860	2945 Lime & Shale
2945	2970 Lime
2970	3080 Lime & Shale
3080	3165 Shale & Lime
3165	3245 Lime & Shale
3245	3335 Lime (Broken)
3335	3430 Lime
3430	3488 Lime (Broken)
3488	3500 Lime
3500	3546 Lime & Shale
3546	3810 Lime
3810	3855 Shale & Lime
3855	3909 Lime
3909	3925 Chert
3925	3962 Lime & Shale
3962	3999 Lime, Arbuckle
3999	T.D.

Plugged and Abandoned 10-20-43

FORMATION TOPS	
Top Topeka	3280'
Top Renner	3549'
Top Toronto	3575'
Base Oread	3585'
Top Lansing	3591'
Base K.C.	3812'
Top Conglomerate	3907'
Top Arbuckle	3962'

I, Frank Carl, do hereby certify that the above log is correct to the best of my knowledge and belief.

BRIDGEPORT OIL COMPANY, INC.

By Frank Carl

FILE 31 9 20W  
BOOK 295 1