

WELL PLUGGING RECORD

Give All Information Completely
Make Required Affidavit
Mail or Deliver Report to:
Conservation Division
State Corporation Commission
211 No. Broadway
Wichita, Kansas

Rooks County, Sec. 34 Twp. 9 Rge. 20W (W)

Location as "NE/CNW/SW" or footage from lines C S/2 SE NW

Lease Owner Fender Pipe & Supply Co.

Lease Name Darrell Well No. 5

Office Address Box 202 Russell, Kansas

Character of Well (completed as Oil, Gas or Dry Hole) Oil

Date well completed 19

Application for plugging filed 19

Application for plugging approved 19


Plugging commenced 19

Plugging completed April 16, 1961

Reason for abandonment of well or producing formation

If a producing well is abandoned, date of last production 19

Was permission obtained from the Conservation Division or its agents before plugging was commenced? yes



Name of Conservation Agent who supervised plugging of this well Eldon Petty

Producing formation Depth to top Bottom Total Depth of Well 3862' Feet

Show depth and thickness of all water, oil and gas formations.

OIL, GAS OR WATER RECORDS

CASING RECORD

FORMATION	CONTENT FROM	TO	SIZE	PUT IN	PULLED OUT
	RECEIVED STATE CORPORATION COMMISSION DEC 7 1964 12-07-1964 CONSERVATION DIVISION Wichita, Kansas				

Describe in detail the manner in which the well was plugged, indicating where the mud fluid was placed and the method or methods used in introducing it into the hole. If cement or other plugs were used, state the character of same and depth placed, from feet to feet for each plug set.

8 5/8" 206' circulated with cement. 5 1/2" 3857' with 100 sacks cement. Filled with sand to 3840', set 4 sacks cement with dump bailer, pulled 2927' 5 1/2" to 500', circulated hole with heavy mud (18 sacks Gel), displaced 20 sacks cement through 5 1/2" at 500', heavy mud to 160', displaced 20 sacks cement through 5 1/2" at 160', heavy mud to 35', set bridge and 10 sacks cement to bottom cellar.

Mudding and cementing by Globe Cementing Co.

RECEIVED
STATE CORPORATION COMMISSION

NOV 30 1964

CONSERVATION DIVISION
Wichita, Kansas

(If additional description is necessary, use BACK of this sheet)

Name of Plugging Contractor Barnes & Sons
Address Russell, Kansas # 9

STATE OF Kansas COUNTY OF Russell, ss.

well being first duly sworn on oath, says: That I have knowledge of the facts, statements, and matters herein contained and the log of the above-described well as filed and that the same are true and correct. So help me God.

(Signature) Allen J. Bender

Box 302 Russell, Kansas


(Address)

SUBSCRIBED AND SWORN TO before me this 27th day of September, November, 1964

Velma Underwood

Notary Public.

My commission expires September 27, 1967



15-163-01777-00-00

WELL LOG BUREAU--KANSAS GEOLOGICAL SOCIETY
508 East Murdock, Wichita, Kansas


COPY

Company- GULF OIL CORP.
Farm- Darrel No. 5

SEC. 34 T. 9 R. 20W
CS 1/2 SE NW

Total Depth. 3862
Comm. 2-10-52 Comp. 4-18-52
Shot & Loaded.
Contractor.
Issued. 8-16-52

County Rocks
KANSAS



Elevation. 2271 D.F.

Production. 33 bbls. 1/3 bbls.
wtr. state test.

Figures indicate Bottom of Formations.

surface clay	210
shale	700
sand & shale	1400
shale	1765
anhyd.	1800
shale	2100
salt & shale	2210
lime	2325
lime & shale	2475
lime	2680
lime & shale	2800
shale	2925
lime	3010
shale & lime	3265
lime	3760
lime & shale	3825
congl. & shale	3858
lime	3862
Total Depth	

Tops:	
Heebner	3503
Toronto	3529
Lansing	3548
Penn. basal congl.	3820
Arbuckle	3856

Distance H: from R.B. to top collar
on 5 1/2 casing is 5'
Az. w/500 gals. 2-26-52
hydrafraced & az: w/500 gals. 4-18-52

RECEIVED
STATE CORPORATION COMMISSION
JUL 16 1964
CONSERVATION DIVISION
Wichita, Kansas