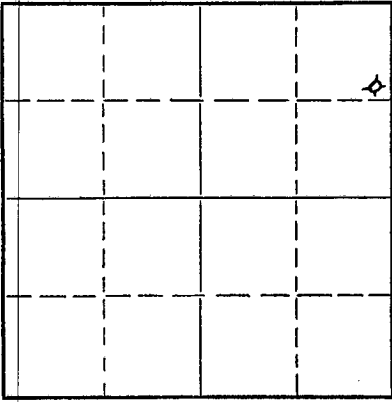


WELL PLUGGING RECORD

Give All Information Completely
Make Required Affidavit
Mail or Deliver Report to:
Conservation Division
State Corporation Commission
800 Biting Building
Wichita, Kansas

NORTH



Locate well correctly on above
Section Flat

Rooks County. Sec. 34 Twp. 9 Rge. 20 (E) W (W)
Location as "NE/CNW%SW%" or footage from lines SE NE NE
Lease Owner D. G. Hansen
Lease Name Coddington Well No. 5
Office Address Logan, Kansas
Character of Well (completed as Oil, Gas or Dry Hole) Dry Hole
Date well completed 9-30 1953
Application for plugging filed 9-30 1953
Application for plugging approved 9-30 1953
Plugging commenced 9-30 1953
Plugging completed 9-30 1953
Reason for abandonment of well or producing formation Too low structurally

If a producing well is abandoned, date of last production -- 19--
Was permission obtained from the Conservation Division or its agents before plugging was commenced? Yes

Name of Conservation Agent who supervised plugging of this well Eldon Petty, Hays, Kansas
Producing formation -- Depth to top -- Bottom -- Total Depth of Well 3971 Feet
Show depth and thickness of all water, oil and gas formations.

OIL, GAS OR WATER RECORDS

CASING RECORD

FORMATION	CONTENT	FROM	TO	SIZE	PUT IN	PULLED OUT
				8-5/8"	161.35	

Describe in detail the manner in which the well was plugged, indicating where the mud fluid was placed and the method or methods used in introducing it into the hole. If cement or other plugs were used, state the character of same and depth placed, from _____ feet to _____ feet for each plug set.

Filled hole with heavy mud to 155'; set solid plug;
1/2 sacks hulls, 15 sacks cement. Filled hole with
heavy mud to 40'; set solid plug then filled to top
with 10 sacks cement 1/2 sack hulls

cc: 10-06-1953

(If additional description is necessary, use BACK of this sheet)

Name of Plugging Contractor C-G DRILLING CO.
Address 544 Petroleum Building, Wichita, Kansas


STATE OF KANSAS, COUNTY OF SEDGWICK, ss.
Vicky Jacobs (employee of owner) or ~~(owner or operator)~~ of the above-described well, being first duly sworn on oath, says: That I have knowledge of the facts, statements, and matters herein contained and the log of the above-described well as filed and that the same are true and correct. So help me God.

(Signature) Vicky Jacobs
544 Petroleum Building, Wichita, Kansas
(Address)

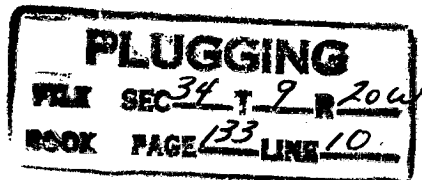
Ofc Mgr

SUBSCRIBED AND SWORN to before me this 5th day of October, 1953

My commission expires June 17, 1957



Barbara Donaldson
Notary Public.



15-163-02490-00-00

CONTRACTOR'S WELL LOG

OPERATOR D. G. Hansen FARM NAME Coddington #5
 LOCATION SE NE NE, Sec. 34-9-20W
 POOL NAME Northampton COUNTY Rooks STATE Kansas
 COMMENCEMENT DATE September 21, 1953 COMPLETION DATE September 30, 1953

LOG OF WELL

Elevation: 2279 R.B.
 All measurements from the top of rotary bushing.

FROM	TO	FORMATION	DEVIATION FROM VERTICAL	REMARKS:
0	161	Sand-Shale		
161	1225	Sand-shale		
1225	1335	Sand		
1335	1460	Sand		
1460	1739	Red Bed	0° - 1500'	
1739	1778	Anhydrite		
1778	2225	Lime-Shale	0° - 2000'	
2225	2450	Lime-Shale		
2450	2605	Lime-Shale	0° - 2500'	
2605	2695	Lime-Shale		
2695	2845	Lime-Shale		
2845	2920	Lime-Shale		
2920	3025	Lime-Shale	0° - 3000'	
3025	3200	Lime-Shale		
3200	3300	Lime-Shale		
3300	3400	Lime-Shale		
3400	3459	Lime-Shale		
3459	3535	Lime-Shale	0° - 3500'	
3535	3600	Lime-Shale		
3600	3618	Lime		DST 3606-18'
3618	3670	Lime		
3670	3735	Lime-Shale		
3735	3790	Lime		
3790	3835	Lime-Shale		
3835	3865	Cherty-Lime		
3865	3879	Cherty Lime-Shale		
3879	3945	Cherty Lime-Shale		
3945	3971	Cherty-Lime		

CASING LEFT IN HOLE AFTER COMPLETION

Ran 161.35' (5 jts) 8-5/8" surface casing.

STATE OF KANSAS, COUNTY OF SEDGWICK) ss.


The undersigned certifies that to the best of her knowledge and belief, the above facts are true and correct.

C-G DRILLING CO.

By Wicky Jacobs
 Office Manager

Subscribed and sworn to before me this 5th day of October, 1953.

My commission expires: June 17, 1957



Barbara Donaldson
 Notary Public

PLUGGING
 SEC 34 T 9 R 20W
 BOOK PAGE 133 LINE 10