

15-163-62491-00-00

WELL PLUGGING RECORD

Give All Information Completely
Make Required Affidavit
Mail or Deliver Report to:
Conservation Division
State Corporation Commission
800 Bitting Building
Wichita, Kansas

Rooks

County. Sec. 34 Twp. 9 Rge. 20 (E) W (W)

Location as "NE/CNW%SW%" or footage from lines. Approx center S/2 NW NE

Lease Owner D. G. Hansen

Lease Name Coddington Well No. 6

Office Address Logan, Kansas

Character of Well (completed as Oil, Gas or Dry Hole) Dry Hole

Date well completed 10-8 1953

Application for plugging filed 10-8 1953

Application for plugging approved 10-8 1953


Plugging commenced 10-8 1953

Plugging completed 10-8 1953

Reason for abandonment of well or producing formation Too low structurally

If a producing well is abandoned, date of last production --- 19---

Was permission obtained from the Conservation Division or its agents before plugging was commenced? Yes



Locate well correctly on above Section Flat

Name of Conservation Agent who supervised plugging of this well Eldon Petty, Hays, Kansas

Producing formation -- Depth to top -- Bottom -- Total Depth of Well 3891 Feet

Show depth and thickness of all water, oil and gas formations.

OIL, GAS OR WATER RECORDS

CASING RECORD

FORMATION	CONTENT	FROM	TO	SIZE	PUT IN	PULLED OUT
				8-5/8"	165'	

Describe in detail the manner in which the well was plugged, indicating where the mud fluid was placed and the method or methods used in introducing it into the hole. If cement or other plugs were used, state the character of same and depth placed, from -- feet to -- feet for each plug set.

Filled hole with mud to 160'; set plug; 1/2 sack hulls, 15 sacks cement. Filled hole with mud to 40'; set plug then filled to top with 10 sacks cement 1/2 sack hulls

(If additional description is necessary, use BACK of this sheet)

Name of Plugging Contractor C-G Drilling Co.
Address 544 Petroleum Building, Wichita, Kansas


STATE OF KANSAS, COUNTY OF SEDGWICK, ss.
Vicky Jacobs (employee of owner) or (~~owner or operator~~) of the above-described

well, being first duly sworn on oath, says: That I have knowledge of the facts, statements, and matters herein contained and the log of the above-described well as filed and that the same are true and correct. So help me God.

(Signature) Vicky Jacobs Ofc Mgr
544 Petroleum Bldg., Wichita, Kansas
(Address)

SUBSCRIBED AND SWORN to before me this 12th day of October, 19 53

My commission expires June 17, 1957



Barbara S. ...
Notary Public.
STATE CORP. COM. DIV. COMMISSION

24-7368-S 3-53-20M

PLUGGING
FILE SEC 34 T 9 R 20W
BOOK PAGE 135 LINE 13

OCT 17 1953
CONS. 10-13-1953
Wichita, Kansas

15-163-02491-00-00

CONTRACTOR'S WELL LOG

OPERATOR D. G. Hansen FARM NAME Coddington #6
LOCATION Approximate center of the S/2 of the NW of the NE Sec. 34-9-20W
POOL NAME Northampton COUNTY Rooks STATE Kansas
COMMENCEMENT DATE September 30, 1953 COMPLETION DATE October 8, 1953

LOG OF WELL

Elevation: 2289' R.B.
All measurements from the top of rotary bushing.

FROM	TO	FORMATION	DEVIATION FROM VERTICAL	REMARKS:
0	165	Shale		
165	880	Shale-Sand		
880	1030	Sand		
1030	1255	Shale-Sand		
1255	1771	Shale-Shells	0° - 1500'	
1771	1800	Anhydrite		
1800	2015	Shale-Shells	0° - 2000'	
2015	2430	Lime-Shale		
2430	2610	Lime-Shale	0° - 2500'	
2610	2745	Lime-Shale		
2745	2855	Lime-Shale		
2855	3000	Lime-Shale	0° - 3000'	
3000	3145	Lime-Shale		
3145	3275	Lime-Shale		
3275	3352	Lime-Shale		
3352	3425	Lime-Shale		
3425	3505	Lime-Shale	0° - 3500'	
3505	3565	Lime-Shale		
3565	3614	Lime-Shale		
3614	3675	Lime		
3675	3720	Lime		
3720	3790	Lime-Shale		
3790	3830	Lime-Shale		
3830	3875	Lime-Shale-Gert		
3875	3891	Lime-Shale		DST 3886½ - 91

CASING LEFT IN HOLE AFTER COMPLETION

Ran 165' of 8-5/8" Surface Casing.

STATE OF KANSAS, COUNTY OF SEDGWICK) ss.

The undersigned certifies that to the best of her knowledge and belief, the above facts are true and correct.


C-G DRILLING CO.

By Wicky Jacobs
Office Manager

Subscribed and sworn to before me this 12th day of October, 1953.

My commission expires: June 17, 1957

Barbara Donaldson
Notary Public



PLUGGING
FILE SEC. 34 T. 9 R. 20 W
BOOK PAGE 125 LINE 13