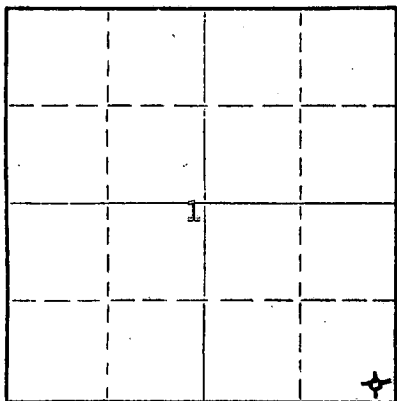


Give All Information Completely
Make Required Affidavit
Mail or Deliver Report to:
Conservation Division
State Corporation Commission
212 North Market, Insurance Bldg.
Wichita, Kansas

WELL PLUGGING RECORD



Locate well correctly on above Section Plat

Graham County. Sec. 1 Twp. 9S Rge. 21W ~~2E~~ (W)
Location as "NE/CNW/SW" or footage from lines SE SE SE
Lease Owner Dean Allison Oil Company
Lease Name Arpin Well No. #1
Office Address 507 Insurance Building, Wichita, KS 67202
Character of Well (completed as Oil, Gas or Dry Hole) Dry Hole
Date well completed January 5, 19 80
Application for plugging filed Yes 19
Application for plugging approved 19
Plugging commenced 19
Plugging completed 8:45 P.M., January 5, 19 80
Reason for abandonment of well or producing formation

If a producing well is abandoned, date of last production 19
Was permission obtained from the Conservation Division or its agents before plugging was commenced? Yes

Name of Conservation Agent who supervised plugging of this well Gilbert Balthazor
Producing formation Depth to top Bottom Total Depth of Well Feet
Show depth and thickness of all water, oil and gas formations.

OIL, GAS OR WATER RECORDS

CASING RECORD

FORMATION	CONTENT	FROM	TO	SIZE	PUT IN	PULLED OUT

Describe in detail the manner in which the well was plugged, indicating where the mud fluid was placed and the method or methods used in introducing it into the hole. If cement or other plugs were used, state the character of same and depth placed, from feet to feet for each plug set.

Plug #1 900' w/70 sx. cement
Plug #2 220' w/20 sx. cement
Plug #3 40' w/10 sx. cement

RECEIVED
STATE CORPORATION COMMISSION

JAN 16 1980

CONSERVATION DIVISION
Wichita, Kansas

1-16-80

(If additional description is necessary, use BACK of this sheet)

Name of Plugging Contractor John O. Farmer, Inc.
Address P.O. Box 352, Russell, KS 67665


STATE OF Kansas, COUNTY OF Russell, ss.
John O. Farmer (employer or owner) or (owner or operator) of the above-described well, being first duly sworn on oath, says: That I have knowledge of the facts, statements, and matters herein contained and the log of the above-described well as filed and that the same are true and correct. So help me God.

(Signature) John O. Farmer
P.O. Box 352, Russell, KS 67665
(Address)

Subscribed and Sworn to before me this 9th day of January, 19 80

March 29, 1983

Connie Lynn Anderson
Notary Public.



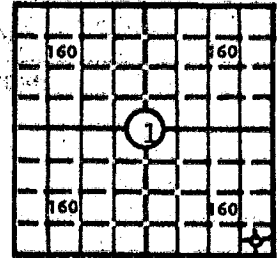
KANSAS DRILLERS LOG

API No. 15 - 065 - 2192-00-00
 County Number

S. 1 T. 9S R. 21W^{XX}_W
 Loc. SE SE SE

County Graham

640 Acres
 N



Locate well correctly

Elev.: Gr. 2154'

DF 2157' KB 2159'

Operator
Dean Allison Oil Company

Address
507 Insurance Building Wichita, KS 67202

Well No. #1 Lease Name Arpin

Footage Location
330 feet from XX (S) line 330 feet from (E) XW line

Principal Contractor John O. Farmer, Inc. Geologist Jim Thompson

Spud Date 12-27-79 Total Depth 3735' P.B.T.D.
 Date Completed 1-5-80 Oil Purchaser

CASING RECORD

Report of all strings set—surface, intermediate, production, etc.

Purpose of string	Size hole drilled	Size casing set (in O.D.)	Weight lbs/ft.	Setting depth	Type cement	Sacks	Type and percent additives
Surface	12-1/4	8-5/8	28	221'	Common	165	

LINER RECORD

PERFORATION RECORD

Top, ft.	Bottom, ft.	Sacks cement	Shots per ft.	Size & type	Depth interval

Size	Setting depth	Packer set at

ACID, FRACTURE, SHOT, CEMENT SQUEEZE RECORD

Amount and kind of material used	Depth interval treated

INITIAL PRODUCTION

Date of first production _____ Producing method (flowing, pumping, gas lift, etc.) _____

RATE OF PRODUCTION PER 24 HOURS	Oil	Gas	Water	Gas-oil ratio
	bbls.	bbls.	MCF	CFPB

Disposition of gas (vented, used on lease or sold) _____ Producing interval (s) _____

INSTRUCTIONS: As provided in KCC Rule 82-2-125, within 90 days after completion of a well, one completed copy of this Drillers Log shall be transmitted to the State Geological Survey of Kansas, 4150 Monroe Street, Wichita, Kansas 67209. Copies of this form are available from the Conservation Division, State Corporation Commission, 3830 So. Meridian (P.O. Box 17027), Wichita, Kansas 66217. Phone AC 316-522-2206. If confidential custody is desired, please note Rule 82-2-125. Drillers Logs will be on open file in the Oil and Gas Division, State Geological Survey of Kansas, Lawrence, Kansas 66044.

Operator

Dean Allison Oil Company

DESIGNATE TYPE OF COMP.: OIL, GAS, DRY HOLE, SWDW, ETC.:

Well No.

#1

Lease Name

Arpin

Dry Hole

S 1 T 9S R 21W XX
W

WELL LOG

Show all important zones of porosity and contents thereof; cored intervals, and all drill-stem tests, including depth interval tested, cushion used, time tool open, flowing and shut-in pressures, and recoveries.

SHOW GEOLOGICAL MARKERS, LOGS RUN, OR OTHER DESCRIPTIVE INFORMATION.

FORMATION DESCRIPTION, CONTENTS, ETC.	TOP	BOTTOM	NAME	DEPTH
Clay & Post Rock	-0-	25		Sample Tops
Blue Shale	25	221		
Shale & Sand	221	1162	Anhydrite	1658 (+501)
Sand	1162	1402	B/Anhydrite	1706 (+453)
Red Bed	1402	1658	Heebner	3367 (-1208)
Anhydrite	1658	1706	Lansing	3408 (-1249)
Shale & Lime	1706	3415	Reworked Arb.	3724 (-1565)
Lime	3415	3585	Arbuckle	3730 (-1571)
Lime & Shale	3585	3632	T.D.	3735 (-1576)
Lime	3632	3720		
Lime & Shale	3720	3735		
DST #1 3453-3498'				
Tool open: 30-30-60-30; good blow				
Rec: 680' slightly oil & gas cut muddy water				
BHP: 892-861				
FP: 73-354				
DST #2 3497-3632'				
Tool open: 30-30-60-30; fair blow				
Rec: 350' slightly oil cut muddy water				
BHP: 954-934				
FP: 104-229				
DST #3 3676-3735'				
Tool open: 30-30-10-20; weak blow				
Rec: 15' mud - no oil				
FP: 42				
IFP: 52				
FFP: 42				

USE ADDITIONAL SHEETS, IF NECESSARY, TO COMPLETE WELL RECORD.

Date Received

John O. Farmer
Signature

President

Title

January 9, 1980

Date