

15-065-00145-00-00

STATE OF KANSAS
STATE CORPORATION COMMISSION

WELL PLUGGING RECORD

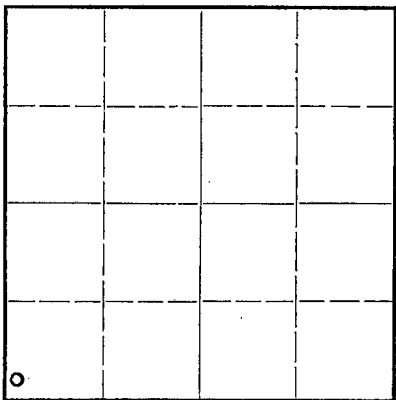
Give All Information Completely
Make Required Affidavit
Mail or Deliver Report to:
Conservation Division
State Corporation Commission
800 Bitting Building
Wichita, Kansas

OR

FORMATION PLUGGING RECORD

Strike out upper line
when reporting plug-
ging off formations.

NORTH



Locate well correctly on above
Section Flat

Graham County. Sec. 5 Twp. 9 Rge. 21 (E) (W)
Location as "NE 1/4 NW 1/4 SW 1/4" or footage from lines: SW SW SW
Lease Owner: Helmerich & Payne, Inc.
Lease Name: Miller Well No. 1
Office Address: Tulsa, Oklahoma
Character of Well (completed as Oil, Gas or Dry Hole): Dry hole
Date well completed: April 23 1945
Application for plugging filed: April 24 1945
Application for plugging approved: April 24 1945
Plugging commenced: April 24 1945
Plugging completed: April 25 1945
Reason for abandonment of well or producing formation: Dry hole

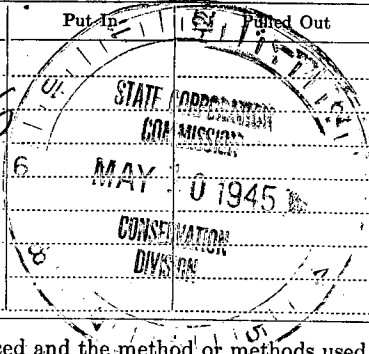
If a producing well is abandoned, date of last production: 19
Was permission obtained from the Conservation Division or its agents before plugging was com-
menced? Yes

Name of Conservation Agent who supervised plugging of this well: Mr. Kerr
Producing formation: Depth to top: Bottom: Total Depth of Well: 3825 Feet
Show depth and thickness of all water, oil and gas formations.

OIL, GAS OR WATER RECORDS


CASING RECORD

Formation	Content	From	To	Size	Put In	Put Out



Describe in detail the manner in which the well was plugged, indicating where the mud fluid was placed and the method or methods used in introducing it into the hold. If cement or other plugs were used, state the character of same and depth placed, from feet to feet for each plug set.

Filled with heavy mud to 155' bridge cemented with 15 sacks cement. Filled with heavy mud to 25' bridged cemented with 10 sacks cement.



(If additional description is necessary, use BACK of this sheet)

Correspondence regarding this well should be addressed to: Helmerich & Payne, Inc.
Address: 415 Philtower Bldg., Tulsa 3, Oklahoma

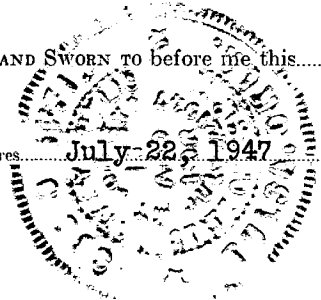
STATE OF OKLAHOMA, COUNTY OF TULSA, ss.

I, Harry Saye, (employee of owner) or (owner or operator) of the above-described well, being first duly sworn on oath, says: That I have knowledge of the facts, statements, and matters herein contained and the log of the above-described well as filed and that the same are true and correct. So help me God.

(Signature) Harry Saye Production Supt.
415 Philtower Bldg., Tulsa 3, Oklahoma
(Address)

SUBSCRIBED AND SWORN TO before me this 7th day of May, 1945

My commission expires July 22, 1947
Notary Public



ATTACHED FIND CHECK IN PAYMENT AS FOLLOWS:

15-065-00145-00-00

Plugging Assessment

File 11-8 Well #1 Miller SW SW 5-9-21W Graham County	\$25.00
" 12-16 " 3 Seeber SE SW 10-19-15W Barton County	<u>25.00</u>

\$50.00

CHECK NO. 80484

VO. NO.

TEAR OFF AT PERFORATION AND
KEEP FOR REFERENCE

Helmerich & Payne, Inc.

Miller #1
SW/4 SW/4 SW/4 Sec. 5-9S-21West.
Graham County, Kansas
Helmerich & Payne, Inc.

Commenced: April 8, 1945
 Completed: April 25, 1945

Post rock	0	30
Rock, sand and shale	30	190
Shale	190	490
Shale and sand	490	1180
Shale and shells	1180	1205
Sand	1205	1460
Red bed and shale	1460	1730
Anhydrite	1730	1775
Shale	1775	2050
Shale and shells	2050	2220
Lime and shale	2220	2295
Shale and shells	2295	2405
Shale and lime	2405	2425
Sandy shale	2425	2450
Shale and lime	2450	2535
Shale and shells	2535	2695
Lime and shale	2695	3125
Sandy shale	3125	3140
Shale and shells	3140	3197
Lime	3197	3220
Lime and shale sandy	3220	3265
Shale	3265	3270
Lime and shale sandy	3270	3295
Lime and shale	3295	3400
Shale	3400	3410
Lime and shale	3410	3423
Lime	3423	3460
Soft porous lime	3460	3487
Lime	3487	3691
Lime and shale	3691	3753
Conglomerate	3753	3773
Cherty conglomerate	3773	3780
Cherty conglomerate w/shale	3780	3807
Lime	3807	3825
TOTAL DEPTH	3825	

CASING RECORD

10-3/4" Casing set at 158' and cemented with 125 sacks of cement.

STATE OF OKLAHOMA)
) ss
 COUNTY OF TULSA)

5 9 21W
 11 8




I hereby affirm that the above and foregoing is a true and correct copy of the log of our Miller #1 well, located in the Southwest Quarter of the Southwest Quarter of the Southwest Quarter of Section 5, Township 9 South, Range 21 West, Graham County, Kansas.

HELMERICH & PAYNE, INC.

By [Signature]
 Secretary

Subscribed and sworn to before me, a Notary Public, this 4th day of May, 1945.

My commission expires July 23, 1947



[Signature]
 Notary Public