

15-065-02334-00-00

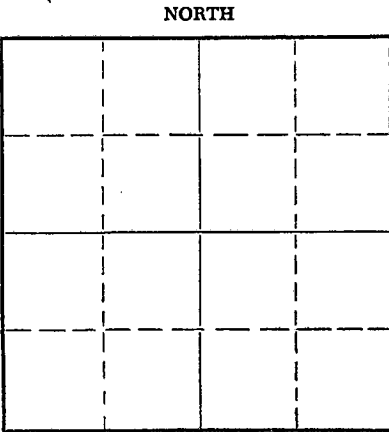
STATE OF KANSAS
STATE CORPORATION COMMISSION

WELL PLUGGING RECORD

Give All Information Completely
Make Required Affidavit
Mail or Deliver Report to:
Conservation Division
State Corporation Commission
800 Biting Building
Wichita, Kansas

Graham County. Sec. 8 Twp. 9S Rge. (E) 21 (W)

Location as "NE/CNW/SW" or footage from lines Approx. NW 1/4 SW 1/4 SW 1/4
Lease Owner Barnett Oil Company
Lease Name Swenson "B" Well No. 6
Office Address 417 First Nat'l Bank Bldg., Wichita, Kansas
Character of Well (completed as Oil, Gas or Dry Hole) Dry Hole
Date well completed May 3, 1954
Application for plugging filed May 3, 1954
Application for plugging approved May 3, 1954
Plugging commenced May 3, 1954
Plugging completed May 3, 1954
Reason for abandonment of well or producing formation Dry Hole



Locate well correctly on above Section Plat

If a producing well is abandoned, date of last production - - 19
Was permission obtained from the Conservation Division or its agents before plugging was commenced? Yes

Name of Conservation Agent who supervised plugging of this well Eldon Petty
Producing formation _____ Depth to top _____ Bottom _____ Total Depth of Well 3812 Feet
Show depth and thickness of all water, oil and gas formations.


OIL, GAS OR WATER RECORDS

CASING RECORD

FORMATION	CONTENT	FROM	TO	SIZE	PUT IN	PULLED OUT
Surface Casing				8 5/8"	138'	None

Describe in detail the manner in which the well was plugged, indicating where the mud fluid was placed and the method or methods used in introducing it into the hole. If cement or other plugs were used, state the character of same and depth placed, from _____ feet to _____ feet for each plug set.

Filled hole with heavy mud from 3812 feet to 140 feet. Set wooden plug at 140 feet and filled surface pipe with 1/2 sack of hulls and 15 sacks of cement to 93 feet. Filled surface casing with heavy mud from 93 feet to 40 feet. Set second wooden plug at 40 feet and filled surface casing with 1/2 sack of hulls and 10 sacks of cement to bottom of cellar.



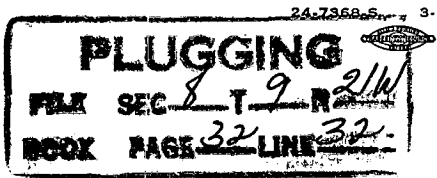

(If additional description is necessary, use BACK of this sheet)
Name of Plugging Contractor Barnett Drilling, Inc.
Address 623 First National Bank Building, Wichita, Kansas

STATE OF Kansas, COUNTY OF Sedgwick, ss.
W. R. Hunter (employee of owner) ~~owner or operator~~ of the above-described well, being first duly sworn on oath, says: That I have knowledge of the facts, statements, and matters herein contained and the log of the above-described well as filed and that the same are true and correct. So help me God.

(Signature) W. R. Hunter
417 First Nat'l Bank Bldg., Wichita, Kansas
(Address)

SUBSCRIBED AND SWORN to before me this 12th day of May, 1954

My commission expires February 27, 1956.
Miller J. Willis Notary Public.



15-005-02334-00-00

BARNETT OIL COMPANY
LOG OF SWENSON "B" WELL NO. 6
APPROX. NW $\frac{1}{4}$ SW $\frac{1}{4}$ SW $\frac{1}{4}$ SECTION 8-9S-21W
GRAHAM COUNTY, KANSAS

DATE COMMENCED: April 22, 1954

DATE COMPLETED: May 3, 1954

Formation	From	To	Remarks
Sandy Clay	0	40	
Shale	40	75	
Sand	75	95	
Shale	95	138	Set 8 5/8", 24# surface casing at 138'; cemented with 125 sacks of cement.
Shale and Shells	138	525	
Shale	525	850	
Sandy Shale	850	1010	
Shale and Sand	1010	1545	
Shale, Sand and Shells	1545	1765	
Anhydrite	1765	1805	
Shale and Shells	1805	2250	
Shale and Lime	2250	2575	
Lime	2575	2635	
Lime and Shale	2635	3400	
Lime	3400	3775	
Shale and Lime	3775	3799	
Lime	3799	3812	
Total Depth		3812	Dry and Abandoned.

PLUGGING
FILE SEC. 8-9-21W
BOOK PAGE 32 LINE 32

REC-5-13-54
STATE CORPORATION
MAY 1 - 1954
CONSERVATION DIVISION
Wichita, Kansas