

15-065-21730-00-00

WELL PLUGGING RECORD

Give All Information Completely  
 Make Required Affidavit

COUNTY Graham SEC. 8 TWP. 9S RGE. 21 /E/W  
 Location as in quarters or footage from lines:  
NE NE NE


Locate Well  
 correctly on above  
 Section Platt.

Lease Owner N-B Company, Inc.  
 Lease Name Maxfield Thomason Well No. 1  
 Office Address P. O. Box 506, Russell, Kansas 67665-0506  
 Character of Well (Completed as Oil, Gas or Dry Hole): Dry Hole  
 Date Well Completed 1-22-83  
 Application for plugging filed 1-22-83  
 Plugging commenced 1-22-83  
 Plugging completed 1-23-83  
 Reason for abandonment of well or producing formation \_\_\_\_\_

Dry Hole  
 Was permission obtained from the Conservation Division or it's  
 Agent's before plugging was commenced? yes

Name of Conservation Agent who supervised plugging of this well Dennis Hamel  
 Producing formation \_\_\_\_\_ Depth to top \_\_\_\_\_ bottom \_\_\_\_\_ T.D. 3850'  
 Show depth and thickness of all water, oil and gas formations.

OIL, GAS OR WATER RECORDS

Casing Record

Formation	Content	From	To	Size	Put in	Pulled Out
				8-5/8"	279'	-0-

Describe in detail the manner in which the well was plugged, indicating where the mud fluid was placed and the method or methods used in introducing it into the hold. If cement or other plugs were used, state the character of same and depth placed, from \_\_\_\_\_ feet to \_\_\_\_\_ feet for each plug set.

- 20 sks cement @ 3850'
- 20 sks cement @ 1760'
- 100 sks cement @ 1000'
- 40 sks cement @ 275'
- 10 sks cement @ 40'
- 10 sks cement in rathole.

(If additional description is necessary, use BACK of this sheet)

Name of Plugging Contractor Emphasis Oil Operations

STATE OF KANSAS COUNTY OF RUSSELL, ss.  
Joe K. Branum (employee of owner) or (owner or operator) of the  
 above-described well, being first duly sworn on oath, says: That I have knowledge of the  
 facts, statements, and matters herein contained and the log of the above-described well as  
 filed and that the same are true and correct. So help me God.

RECEIVED  
 STATE CORPORATION COMMISSION  
 1-28-83  
 JAN 28 1983

(Signature) Joe K. Branum  
P. O. Box 506, Russell, KS 67665  
 (Address)

SUBSCRIBED AND SWORN TO before me this 27th day of January, 19 83

STATE OF KANSAS  
 GLENDA R. TIFFIN  
 Russell County, Ks.  
 My Appt. Exp. 2-6-84

Glenda R. Tiffin  
 Glenda R. Tiffin, Notary Public.

My Commission expires: February 6, 1984.

15-065-21730-00-00

RECEIVED  
STATE CORPORATION COMMISSION

EMPHASIS OIL OPERATIONS

P. O. Box 506

Russell, Kansas 67665-0506

JAN 28 1983

CONSERVATION DIVISION  
Wichita, Kansas

128-83

DRILLERS LOG

OPERATOR: N-B Company, Inc.  
P. O. Box 506  
Russell, Kansas 67665-0506

CONTRACTOR: Emphasis Oil Operations  
P. O. Box 506  
Russell, Kansas 67665-0506

LEASE: Maxfield Thomason WELL: #1

LOCATION: NE NE NE  
Section 8-9S-21W  
Graham County, Kansas

Total Depth: 3850'

Elevation: 2263' K.B.

Commenced: 1-16-83

Completed: 1-23-83

Casing: 8-5/8" @ 279' with 150 sks cement

Status: Dry Hole


DEPTHS & FORMATIONS

(All measurements from K.B.)

Topsoil & Sand	40'	Shale	2928'
Sand & Shale	1732'	Lime & Shale	3780'
Anhydrite	1764'	Lime (R.T.D.)	3850'
Shale & Sand	1920'		

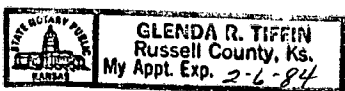
STATE OF KANSAS )  
                          ) ss:  
COUNTY OF RUSSELL)


Joe K. Branum, of Emphasis Oil Operations, states that the above and foregoing is a true and correct log of the above captioned well, to the best of his knowledge.

  
Joe K. Branum

Subscribed and sworn to before me this 27th day of January, 1983.

My Commission Expires: February 6, 1984.



  
Notary Public