

RECEIVED
KANSAS CORPORATION COMMISSION

JUN 10 2008

CONSERVATION DIVISION
WICHITA, KS

See my 6/17/08

**KANSAS CORPORATION COMMISSION
OIL & GAS CONSERVATION DIVISION
WELL PLUGGING APPLICATION**

Please TYPE Form and File ONE Copy

Form CP-1
September 2003
This Form must be Typed
Form must be Signed
All blanks must be Filled

API # 15 - 113-20,296-0000 (Identifier Number of this well). This must be listed for wells drilled since 1967; if no API # was issued,

indicate original spud or completion date N/A

Well Operator: Bruce Oil Company, L.L.C. KCC License #: 5610
(Owner / Company Name) (Operator's)

Address: 1702 Limestone Rd. City: McPherson

State: Kansas Zip Code: 67460 Contact Phone: (620) 241 - 2938

Lease: Koehn B Well #: 9 Sec. 34 Twp. 19 S. R. 2 East West

200' N - NE - SE - NE Spot Location / QQQQ County: McPherson

3830 3300 Feet (in exact footage) From North / South (from nearest outside section corner) Line of Section (Not Lease Line)

330 Feet (in exact footage) From East / West (from nearest outside section corner) Line of Section (Not Lease Line)

Check One: Oil Well Gas Well D&A Cathodic Water Supply Well
 SWD Docket # N/A ENHR Docket # N/A Other: N/A

Conductor Casing Size: N/A Set at: N/A Cemented with: N/A Sacks

Surface Casing Size: 8 5/8 Set at: 140 Cemented with: 110 Sacks

Production Casing Size: 4 1/2 Set at: 2984 Cemented with: 30 Sacks

List (ALL) Perforations and Bridgeplug Sets: Perforate from 2956-64

Elevation: Unknown (G.L. / K.B.) T.D.: 2985 PBTD: N/A Anhydrite Depth: UNK
(Stone Corral Formation)

Condition of Well: Good Poor Casing Leak Junk in Hole

Proposed Method of Plugging (attach a separate page if additional space is needed): Sand off to 2900', put in 4 sacks cement. Rip pipe off at 300', pull pipe, build bridge plug, bail hole dry, and cement well to surface with cement slurry.

Is Well Log attached to this application as required? Yes No Is ACO-1 filed? Yes No

If not explain why? N/A

Plugging of this Well will be done in accordance with K.S.A. 55-101 et. seq. and the Rules and Regulations of the State Corporation Commission.

List Name of Company Representative authorized to be in charge of plugging operations: Levi Koehn

Phone: (620) 241 - 2938

Address: 1702 Limestone Rd. City / State: McPherson, KS


Plugging Contractor: Sunflower Well Service KCC License #: 30280
(Company Name) (Contractor's)

Address: P.O. Box 341 Canton, KS 67428 Phone: (620) 628 - 4723

Proposed Date and Hour of Plugging (if known?): UNK

Payment of the Plugging Fee (K.A.R. 82-3-118) will be guaranteed by Operator or Agent

Date: 06/09/2008 Authorized Operator / Agent: *L Koehn*
(Signature)



Blackstone Drilling, Inc.

Box 455 • 523 West Kansas • Phone (316) 241-1250

McPHERSON, KANSAS 67460

September 22, 1975

COMPANY: LEONARD L. DRUCE
 CONTRACTOR: BLACKSTONE DRILLING, INC.
 FARM: KOEHN B#9
 LOCATION: 200' N. of NE/4 SE/4 NE/4, Sec. 34-19-2W,
 McPherson County, Kansas
 COMMENCED: September 16, 1975
 COMPLETED: September 22, 1975
 ELEVATION:

0	to	70	Shale & Sand
70	to	138	Blue Shale
138	to	570	Shale & Lime
570	to	825	Lime
825	to	1430	Lime & Shale
1430	to	1735	Shale & Lime
1735	to	2390	Lime & Shale
2390	to	2615	Shale
2615	to	2770	Lime
2770	to	2860	Lime & Shale
2860	to	2948	Shale
2948	to	2985	Mississippi
		2985	T. D.

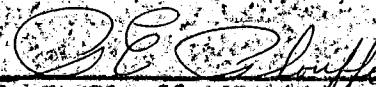
Cut 12 1/2" hole to 138' and run 140' of 8 5/8" surface, cemented with 110 sacks of cement at 140'. Plug down at 11:00 A. M., September 16, 1975. Cut 7 7/8" hole to 2985'. Run 2986' of 4 1/2" casing, cemented with 30 sacks of cement 1" off bottom at 2984'. Plug down at 5:45 A. M., September 22, 1975.

TOPS: LANSING 2314' MISSISSIPPI - 2948'


Measurements taken from K. B.


CERTIFICATE

I, P. E. Plouffe, President of Blackstone Drilling, Inc. do hereby certify that the above and foregoing is a true and correct copy on your Koehn B#9, located on the 200' N. of NE/4 SE/4 NE/4, Section 34-19-2W, McPherson County, Kansas as reflected by the files of Blackstone Drilling, Inc.


 P. E. Plouffe, President

Subscribed and sworn to before me a Notary Public in and for McPherson County, Kansas this 23rd day of September, 1975.


 Johnnie L. Schmidt - Notary Public



RECEIVED
 KANSAS CORPORATION COMMISSION

JUN 10 2008

CONSERVATION DIVISION
 WICHITA, KS



CORPORATION COMMISSION

Kathleen Sebelius, Governor Thomas E. Wright, Chairman Michael C. Moffet, Commissioner Joseph F. Harkins, Commissioner

NOTICE OF RECEIPT OF WELL PLUGGING APPLICATION (CP-1)

• BRUCE OIL COMPANY, L.L.C.
1704 LIMESTONE RD
MCPHERSON, KS 67460-6500

June 17, 2008

Re: KOEHN B #9
API 15-113-20296-00-00
34-19S-2W, 3300 FSL 330 FEL
MCPHERSON COUNTY, KANSAS

Dear Operator:

The purpose of this letter is twofold. First, this letter is to notify you that the Conservation Division has received your plugging proposal, form CP-1, for the above well and has reviewed the proposal for completeness. The central office will now forward your CP-1 to the district office listed below for review of the proposed plugging method. **Please contact the district office for approval of your proposed plugging method at least five (5) days before plugging the well, pursuant to K.A.R. 82-3-113(b). If a workover pit will be used during the plugging of the well it must be permitted. A CDP-1 form must be filed and approved prior to the use of the pit in accordance with K.A.R. 82-3-600.**

This letter is also to notify you that during the central office's review of your CP-1 for license number verification, staff has discovered that you are not the current operator of record of the above well on file with the Conservation Division. **Central office staff is therefore requesting that you verify that you are the operator of record of the above well. The proper procedure for verifying operator authority is by filing a Conservation Division form T-1 (Request for Change of Operator; Transfer of Injection or Surface Pit Permit).** If a T-1 has already been filed with the Conservation Division reflecting the transfer of operator authority, please disregard this paragraph. If a T-1 has not been filed reflecting the transfer, please see the attached letter, which explains the T-1 filing process.

The Conservation Division's review of form CP-1, either in the central or district office, does not include an inquiry into well ownership or the filing operator's legal right to plug the well. Furthermore, this notice in no way constitutes authorization to plug the above well by persons not having legal rights of ownership or interest in the well.

This notice is void after December 14, 2008. The CP-1 filing does not bring the above well into compliance with K.A.R. 82-3-111 with regard to the Commission's temporary abandonment requirements.

Sincerely,

Steve Bond
Production Department Supervisor

District: #2
3450 N. Rock Road, Suite 601
Wichita, KS 67226
(316) 630-4000