


15-163-20500-00-00  
WELL PLUGGING RECORD

Give All Information Completely  
Make Required Affidavit  
Mail or Deliver Report to:  
Conservation Division  
State Corporation Commission  
P. O. Box 17027  
Wichita, Kansas 67217  
NORTH



Locate well correctly on above  
Section Plat

Rooks \_\_\_\_\_ County, Sec. 22 Twp. 8 Rge. 18 (E) W (W)  
Location as "NE/CNW/SW" or footage from lines SW NW SE  
Lease Owner Pate-Dombaugh, Inc. & Martin Explorations  
Lease Name Kriley Well No. A-#1  
Office Address 502 Union Center, Wichita, Kansas 67202  
Character of Well (completed as Oil, Gas or Dry Hole) dry Hole  
Date well completed 8-30- 1973  
Application for plugging filed 8-30 1973  
Application for plugging approved 8-30 1973  
Plugging commenced 8-30 1973  
Plugging completed 8-30 1973  
Reason for abandonment of well or producing formation Dry Hole

If a producing well is abandoned, date of last production \_\_\_\_\_ 19\_\_\_\_  
Was permission obtained from the Conservation Division or its agents before plugging was commenced? yes

Name of Conservation Agent who supervised plugging of this well ~~Billy Nichols, Morland, Kansas~~ Leo Massey, Hays, Ks.  
Producing formation \_\_\_\_\_ Depth to top \_\_\_\_\_ Bottom \_\_\_\_\_ Total Depth of Well 3,400 Feet  
Show depth and thickness of all water, oil and gas formations.

OIL, GAS OR WATER RECORDS

CASING RECORD

FORMATION	CONTENT	FROM	TO	SIZE	PUT IN	PULLED OUT
Surface Pipe				8 5/8"	202'	

Describe in detail the manner in which the well was plugged, indicating where the mud fluid was placed and the method or methods used in introducing it into the hole. If cement or other plugs were used, state the character of same and depth placed, from \_\_\_\_\_ feet to \_\_\_\_\_ feet for each plug set.

1st plug was set @ 600' w/70 cu. ft. cement  
2nd plug was set @ 210' w/20 cu. ft.  
3rd plug was set @ 40' w/10 cu. ft. cement

RECEIVED  
STATE CORPORATION COMMISSION

SEP 10 1973

CONSERVATION DIVISION  
Wichita, Kansas

9-10-73


(If additional description is necessary, use BACK of this sheet)  
Name of Plugging Contractor Dreiling Oil, Inc.  
Address Rt. #2, Victoria, Kansas 67671

STATE OF KANSAS, COUNTY OF ELLIS, ss.  
I, Joe Hess, Sec. Treas. of Drlg. Contrc. (employee of owner or contractor) of the above-described well, being first duly sworn on oath, says: That I have knowledge of the facts, statements, and matters herein contained and the log of the above-described well as filed and that the same are true and correct. So help me God.

(Signature) [Signature]  
JOE HESS, RT. #2, Victoria, Kansas 67671  
(Address)

Subscribed and Sworn to before me this 6th day of September, 19 73

My commission expires September 13, 1976  
Cecilia Basgall  
Cecilia Basgall  
Notary Public.



# DREILING OIL, INC.

Victoria, Kansas 67671

15-163-20500-00-00

## WELL LOG

Company	Pate-Dombaugh, Inc. & Martin Explorations 502 Union Center Wichita, Kansas 67202	Sec. 22	Twp. 8	Rng. 18
Farm	Kriley No. A-#1	Location	SW NW SE	
Total Depth	3,400'	County	Rooks	
Comm.	8-20-73 Comp. 8-30-73	Elevation:	1946	K. B.
Contractor	Dreiling Oil, Inc. Rt. #2 Victoria, Kansas 67671		1943	D. F.
			1941	G. R.


Casing Record	Cement Record	Production:
202' - 8 5/8"	140 sacks cement	D & A

### Figures Indicate Bottom of Formations


0'	72'	Top Soil, Rock
72'	207'	Shale
207'	845'	Shale
845'	1035'	Sand
1035'	1328'	Shale
1328'	1369'	Anhydrite
1369'	1375'	Shale
1375'	1968'	Shale
1968'	2160'	Shale & Lime
2160'	2830'	Shale & Lime
2830'	3024'	Lime & Shale
3024'	3145'	Lime & Shale
3145'	3400'	Lime
3400'	T.D.	


STATE OF KANSAS)  
)  
COUNTY OF ELLIS)

I, Joe Hess, Secretary Treasurer, of Dreiling Oil, Inc. upon oath states that the above and foregoing is a true and correct copy from the Daily Drilling Report from the Kriley A-#1.

  
JOE HESS

Subscribed and sworn to before me this 6th day of September, 1973.



  
Cecilia Basgall Notary Public

My Commission expires: September 13, 1976.

RECEIVED  
STATE CORPORATION COMMISSION  
SEP 10 1973  
CONSERVATION DIVISION  
Wichita, Kansas  
9-10-73