

STATE OF KANSAS
STATE CORPORATION COMMISSION


Form CP-4

WELL PLUGGING RECORD

Give All Information Completely
Make Required Affidavit
Mail or Deliver Report to:
Conservation Division
State Corporation Commission
P. O. Box 17027
Wichita, Kansas 67217

Rooks County, Sec. 24 Twp. 8 Rge. 18 (E) W (W)

Location as "NE/CNW/SW" or footage from lines C E 1/2 SE SW
Lease Owner Martin Explorations & Pate-Dombaugh, Inc.
Lease Name Kriley Well No. 1
Office Address 502 Union Center, Wichita, KS 67202
Character of Well (completed as Oil, Gas or Dry Hole) Dry Hole
Date well completed 5-4- 19 74
Application for plugging filed 5-4- 19 74
Application for plugging approved 5-4- 19 74
Plugging commenced 5-4- 19 74
Plugging completed 5-4- 19 74
Reason for abandonment of well or producing formation Dry Hole



Locate well correctly on above Section Plot

If a producing well is abandoned, date of last production 19
Was permission obtained from the Conservation Division or its agents before plugging was commenced? yes

Name of Conservation Agent who supervised plugging of this well Leo Massey, Hays, KS 67601
Producing formation _____ Depth to top _____ Bottom _____ Total Depth of Well 3,425 Feet
Show depth and thickness of all water, oil and gas formations.

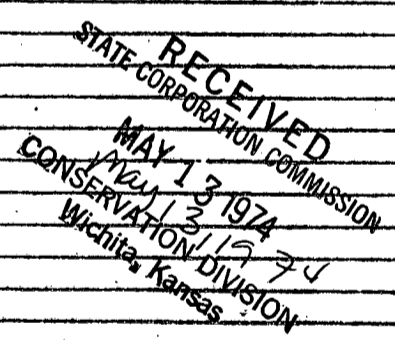
OIL, GAS OR WATER RECORDS

CASING RECORD

FORMATION	CONTENT	FROM	TO	SIZE	PUT IN	PULLED OUT
Surface Pipe				8 5/8"	196'	

Describe in detail the manner in which the well was plugged, indicating where the mud fluid was placed and the method or methods used in introducing it into the hole. If cement or other plugs were used, state the character of same and depth placed, from _____ feet to _____ feet for each plug set.

1st plug was set @ 680' w/70 cu. ft. cement
2nd plug was set @ 185' w/20 cu. ft. cement
3rd plug was set @ 40' w/10 cu. ft. cement



(If additional description is necessary, use BACK of this sheet)


Name of Plugging Contractor Dreiling Oil, Inc.
Address Rt. #2, Victoria, KS 67671

STATE OF KANSAS COUNTY OF ELLIS, ss.
I, Joe Hess, Sec. Treas. of Drlg. Contr. (employee of owner) or (owner or operator) of the above-described

well, being first duly sworn on oath, says: That I have knowledge of the facts, statements, and matters herein contained and the log of the above-described well as filed and that the same are true and correct. So help me God.

(Signature) [Signature]
JOE HESS, Rt. #2, Victoria, KS 67671
(Address)

Subscribed and sworn to before me this 10th day of May, 19 74
September 13, 1976



Cecilia Basgall
Cecilia Basgall
Notary Public.

DREILING OIL, INC.

Victoria, Kansas 67671

	Martin Exploration Pate-Dombaugh, Inc. 502 Union Center Wichita, KS 67202	WELL LOG	Sec. 24	Twp. 8	Rng. 18
Company			Location	C E $\frac{1}{4}$ SE SW	
Farm	Kriley No. 1		County	Rooks	
Total Depth	3,425'		Elevation:	2000	K. B.
Comm.	4-26-74	Comp. 5-4-74		1997	D. F.
Contractor	Dreiling Oil, Inc. Rt. #2 Victoria, KS 67671			1995	G. R.

Casing Record
196' - 8 5/8"

Cement Record
160 sacks cement


Production:
D & A

Figures Indicate Bottom of Formations

0'	25'	Top Soil, Clay
25'	80'	Post Rock
80'	196'	Sand & Shale
196'	980'	Shale
980'	1040'	Sand
1040'	1320'	Shale & Sand
1320'	1357'	Anhydrite
1357'	2450'	Shale
2450'	2665'	Shale & Lime
2665'	3050'	Shale
3050'	3070'	Lime
3070'	3419'	Lime
3419'	3425'	Arbuckle
3425'	T.D.	

STATE OF KANSAS)
)ss
COUNTY OF ELLIS)


I, Joe Hess, Secretary Treasurer of Dreiling Oil, Inc. upon oath states that the above and foregoing is a true and correct copy from the Daily Drilling Report from the Kriley #1.



JOE HESS

Subscribed and sworn to before me this 10th day of May, 1974.





Cecilia Basgall Notary Public

My Commission expires: September 13, 1976.

Received:
May 13th, 1974