

15-163-20,109-00-00

TO BE FILED WITH THE STATE CORPORATION COMMISSION PRIOR TO COMMENCEMENT OF WELL

1. Operator O. A. Sutton Address 800 Sutton Place, Wichita, Kansas
2. Lease name Stull Well No. 1 County Rooks
3. Well Location app. CW/2 E/2 NW Sec. 17 Township 9S Range 19W
4. Well to be drilled 1000 ft. from nearest lease line.
5. Drilling Contractor Gabbert-Jones Inc. Address 830 Sutton Place, Wichita, Kansas
6. Type of equipment: Rotary Cable Tool . Approx. date operation to begin May 2 196 8.
7. Well to be drilled for Oil Gas Disposal Input Estimated Total Depth of Well 3500 ft.
8. Depth of deepest fresh water well within one mile of location 50 ft. If none exists, write NONE _____.
9. Ground elevation at location is approx. 0 ft. higher or 0 ft. lower than ground elevation at water well.
10. Depth of the deepest municipal water well within three miles of location _____ ft. If none exists, write NONE
None
11. Operator states that he will set surface pipe at least 25 ft. below all Tertiary or unconsolidated deposits and, taking into consideration differences in ground elevations, that the minimum depth necessary, to the best of his knowledge and belief, to protect all fresh water zones is 100 ft. and operator agrees to set surface pipe at this location to a depth of not less than 200 ft. Alternate 1 Alternate 2 .

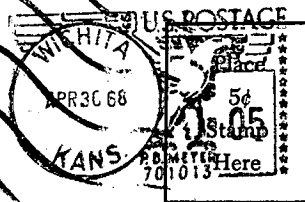

REMARKS:

20' in Kiowa shale

Signature of Operator




E. G. McNeil for O. A. Sutton



Postage Due 1 Cent

State Corporation Commission of Kansas
Conservation Division
500 Insurance Building
212 North Market
Wichita, Kansas 67202

RECEIVED
STATE CORPORATION COMMISSION
5/1/68
MAY 1 1968
CONSERVATION DIVISION
Wichita, Kansas



(IF PREFERRED, MAIL IN ENVELOPE)