

TYPE

NOTICE OF INTENTION TO DRILL

C-1
MI-1331



TO BE FILED WITH THE STATE CORPORATION COMMISSION
PRIOR TO COMMENCEMENT OF WELL


API Number 15-099-21,143
(For office use only) 0000

1. Operator Hickory Creek Oil Company
Address 1128 Main, Parsons, KS 67357
2. Contractor V W & B Drilling
Address N. Hwy. 169, Cherryvale, KS 67335
3. Type of Equipment: Rotary X Cable Tool _____
4. Well to be Drilled for: Oil X Gas _____
Disposal _____ Input _____ Other _____
5. Depth of Deepest Fresh Water within 1 mile 22 ft.
6. Depth of Municipal Water Well within 3 miles None ft.
7. Depth to Protect all Fresh Water 100 ft.
8. Amount of Surface Casing to be set 47 ft.
9. Alternate No. 1 _____ No. 2 X

Starting Date February 9, 1980
 County Labette
 Sec 3 Twp 31 S Rge 21 E
 Spot Location NE, SW
 Nearest Unit Line 1155 ft.
 Lease Name Devlin
 Well No. 52
 Est. Total Depth 300 ft.

REMARKS: Samples will be saved. OPERATOR STATES THAT HE WILL COMPLY WITH K. S. A. 55-128

Signature of Operator David R. Fortia  



State Corporation Commission of Kansas
Conservation Division
245 North Water
Wichita, Kansas 67202

1-30-80

RECEIVED
STATE CORPORATION COMMISSION

JAN 30 1980

CONSERVATION DIVISION
Wichita, Kansas

(IF PREFERRED, MAIL IN ENVELOPE)