

15-163-20,172-00-00


TO BE FILED WITH THE STATE CORPORATION COMMISSION PRIOR TO COMMENCEMENT OF WELL

1. Operator O. A. Sutton Address 800 Sutton Place, Wichita, Kansas
2. Lease name McClellan Well No. 1 County Rooks
3. Well Location app. SW NW SW Sec. 9 Township 9S Range 19W
4. Well to be drilled 330 ft. from nearest lease line.
5. Drilling Contractor Gabbert-Jones Inc. Address 830 Sutton Place, Wichita, Kansas
6. Type of equipment: Rotary  Cable Tool  Approx. date operation to begin January 10 1969
7. Well to be drilled for Oil  Gas  Disposal  Input  Estimated Total Depth of Well 3500 ft.
8. Depth of deepest fresh water well within one mile of location \_\_\_\_\_ ft. If none exists, write NONE None
9. Ground elevation at location is approx. 0 ft. higher or 0 ft. lower than ground elevation at water well.
10. Depth of the deepest municipal water well within three miles of location \_\_\_\_\_ ft. If none exists, write NONE None
11. Operator states that he will set surface pipe at least 25 ft. below all Tertiary or unconsolidated deposits and, taking into consideration differences in ground elevations, that the minimum depth necessary, to the best of his knowledge and belief, to protect all fresh water zones is 150 ft. and operator agrees to set surface pipe at this location to a depth of not less than 200 ft. Alternate 1  Alternate 2 .

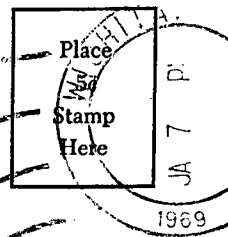

REMARKS:

20' in Kiowa shale

Signature of Operator



RECEIVED  
STATE CORPORATION COMMISSION  
18-69  
JAN 8 1969  
CONSERVATION DIVISION  
Wichita, Kansas



Postage due 6 cents

**State Corporation Commission of Kansas**  
**Conservation Division**  
**500 Insurance Building**  
**212 North Market**  
**Wichita, Kansas 67202**



**(IF PREFERRED, MAIL IN ENVELOPE)**