

TYPE

# NOTICE OF INTENTION TO DRILL

C-1  
MI-1331

TO BE FILED WITH THE STATE CORPORATION COMMISSION  
PRIOR TO COMMENCEMENT OF WELL

API Number 15-099-20,935-  
(For office use only) 00-00

1. Operator Diamond Oil Producers, Inc.

Starting Date June 4, 1979

Address 114 S. Depot, Cherryvale, Kansas 67335

County Labette

2. Contractor Plains Drilling Co.

Sec 7 Twp 33 S Rge 18 E

Address PO Box 763, Independence, KS 67301

Spot Location 825' EWL 825' SNL from NW  
Corner of NW/4 of

3. Type of Equipment: Rotary X Cable Tool

Nearest Lease Line 825 ft.

4. Well to be Drilled for: Oil Gas

Lease Name Mattox-A

Disposal X Input Other


5. Depth of Deepest Fresh Water within 1 mile 40 ft.

6. Depth of Municipal Water Well within 3 miles None ft.

Well No. 4

7. Depth to Protect all Fresh Water 150 ~~40~~ ft.


8. Amount of Surface Casing to be set 65 ~~60~~ ft.

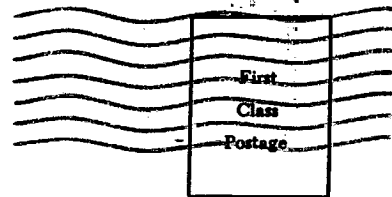
Est. Total Depth 750  ft.

9. Alternate No. 1 No. 2 X

REMARKS:

OPERATOR STATES THAT HE WILL COMPLY WITH K. S. A. 55-128

Signature of Operator Diamond Oil Producers, Inc.  
By James Cobble 



**State Corporation Commission of Kansas**  
**Conservation Division**  
**245 North Water**  
**Wichita, Kansas 67202**

**RECEIVED**  
**STATE CORPORATION COMMISSION**

**MAY 31 1979**

**CONSERVATION DIVISION**  
**Wichita, Kansas**

5-31-79

**(IF PREFERRED, MAIL IN ENVELOPE)**