

TYPE

NOTICE OF INTENTION TO DRILL

C-1

TO BE FILED WITH THE STATE CORPORATION COMMISSION
PRIOR TO COMMENCEMENT OF WELL

API Number 15-037-20,165-
(For office use only) 0000

- 1. Operator G. N. BABCOCK 11
- Address Box 87 Thayer, KS 66776
- 2. Contractor OIL PATCH PUMP & SUPPLY INC
- Address CHANUTE, KS 66720
- 3. Type of Equipment: Rotary X Cable Tool _____
- 4. Well to be Drilled for: Oil X Gas _____
- Disposal _____ Input _____ Other _____
- 5. Depth of Deepest Fresh Water within 1 mile 30' ft.
- 6. Depth of Municipal Water Well within 3 miles None ft.
- 7. Depth to Protect all Fresh Water 50 ft.
- 8. Amount of Surface Casing to be set 60 ft.
- 9. Alternate No. 1 _____ No. 2 X

Starting Date 1-17-75

County GRAVORD

Sec 3 Twp 28 S S Rge 23 E W

Spot Location c NESESWNE

Nearest Lease Line 495 ft.

Lease Name GRANNEMAN



Well No. 20

Est. Total Depth 200 ft.

REMARKS:


OPERATOR STATES THAT HE WILL COMPLY WITH K. S. A. 55-128

Signature of Operator


State Corporation Commission of Kansas
Conservation Division
P. O. Box 17027
Wichita, Kansas 67217

(IF PREFERRED, MAIL IN ENVELOPE)



RECEIVED
STATE CORPORATION COMMISSION

JAN 14 1975

CONSERVATION DIVISION
Wichita, Kansas

1-14-75