

NOTICE OF INTENTION TO DRILL

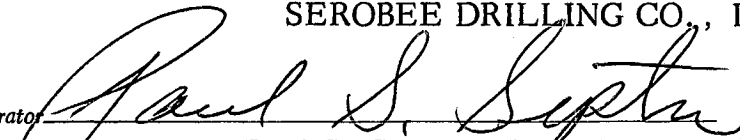
TO BE FILED WITH THE STATE CORPORATION COMMISSION PRIOR TO COMMENCEMENT OF WELL

1. Operator SeRoBee Drilling Co., Inc. Address 5301 N. Broadway, Wichita
2. Lease name Lygrisse Well No. 1 County Sedgwick
3. Well Location E/N/2W/2 SW/4 Sec. 12 Township 26S Range 2E
4. Well to be drilled 660 ft. from nearest lease line.
5. Drilling Contractor SeRoBee Drlg., Co., Inc. Address 5301 N. Broadway, Wichita
6. Type of equipment: Rotary ☒ Cable Tool ☐ Approx. date operation to begin 2-2- 1966
7. Well to be drilled for Oil ☒ Gas ☐ Disposal ☐ Input ☐ Estimated Total Depth of Well 2850 ft.
8. Depth of deepest fresh water well within one mile of location 30 ft. If none exists, write NONE
9. Ground elevation at location is approx. level ft. higher or _____ ft. lower than ground elevation at water well.
10. Depth of the deepest municipal water well within three miles of location none ft. If none exists, write NONE
11. Operator states that he will set surface pipe at least 25 ft. below all Tertiary or unconsolidated deposits and, taking into consideration differences in ground elevations, that the minimum depth necessary, to the best of his knowledge and belief, to protect all fresh water zones is 100 ft. and operator agrees to set surface pipe at this location to a depth of not less than 200 ft. Alternate 1 ☒ Alternate 2 ☐.


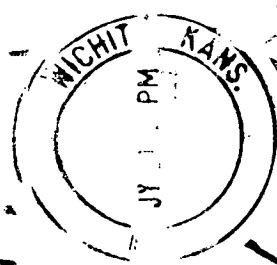
REMARKS:

SEROBEE DRILLING CO., INC.

Signature of Operator



 Paul S. Septer, President



State Corporation Commission of Kansas
Conservation Division
500 Insurance Building
212 North Market
Wichita 2, Kansas

RECEIVED
STATE CORPORATION COMMISSION

JUL 22 1965
7-22-65

CONSERVATION DIVISION
Wichita, Kansas

(IF PREFERRED, MAIL IN ENVELOPE)